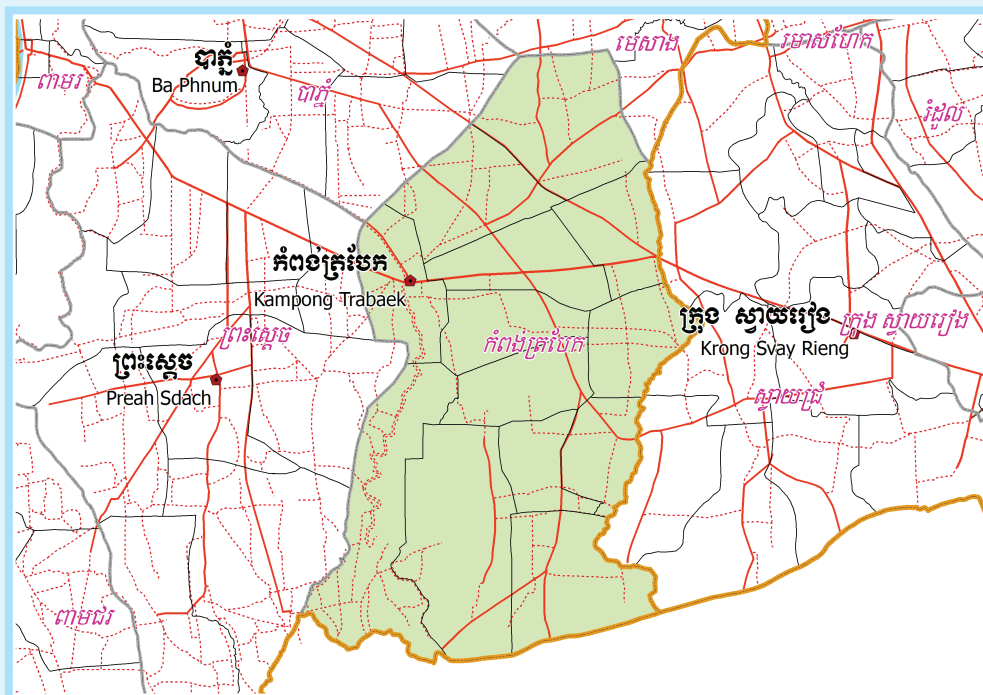


KINGDOM OF CAMBODIA
Nation Religion King



**National Committee for Sub-National
Democratic Development (NCDD)**



KAMPONG TRABAEK DISTRICT DATA BOOK 2009

District Code Nr: 1403
Prey Veng Province

October 2009

Kampong Trabaek District Data Book 2009

District Code Nr: 1403

Prey Veng Province

Table of Contents

List of Abbreviations	i
Glossary.....	ii
Preface	vi
Introduction	vii
SECTION A: GEOGRAPHY	1
1 Administration and Infrastructure.....	3
2 Land Use and Natural Resources.....	5
3 Geography	7
3.1 Land Area	7
3.2 Distances between Offices	7
SECTION B: DISTRICT PROFILE	9
1 General Information	11
1.1 Population of the District.....	11
1.2 Occupations	12
1.3 Property	14
2 Infrastructure and Economy.....	17
2.1 Roads in meters over 3 years.....	17
2.2 Sewerage Pipes in meters over 3 years.....	17
2.3 Drainage and Bridges	17
2.4 Services in the District	17
2.5 Agriculture.....	18
3 Social Aspects	29
3.1 Education	29
3.2 Health.....	36
3.3 Water and Sanitation	37
3.4 Vulnerable groups.....	41
3.5 Migration	43
4 Natural Resources and Environment (NRE).....	46
4.1 Families involved with NRE issues over 3 years	46
4.2 Percentage of Families involved with Natural Resource issues, by Commune, for 2008	46
4.3 Percentage Houses with access to Garbage collection and Families affected by environmental Pollution, by Commune, for 2008	46
4.4 Percentage Families using chemical Fertilizer and chemical Pesticides, by Commune, for 2008 ..	46
5 Administration and Security	47

5.1	Birth Registration across 3 years.....	47
5.2	Number of unregistered Infants born in 2008, by Commune	47
5.3	Registered criminal Cases over 3 years	47
5.4	Registered criminal Cases per 10,000 people, by Commune, for 2008.....	47
5.5	Number of registered Land Disputes, by Commune, in 2008	48
6	Gender	49
6.1	Registered Domestic Violence over 3 years.....	49
6.2	Percentage of registered cases of Families experiencing domestic Violence, by Commune, in 2008	49
6.3	Women's involvement over 3 years.....	49
6.4	Percentage of Female Participants in Civil Society and of 18-60 year women with uncertain Jobs, by Commune, in 2008	50
6.5	Female-headed Households over 3 years.....	50
6.6	Percentage female-headed Households and with Children of less than 5 years old, by Commune, in 2008	50
7	Indigenous People in the District	51
7.1	Ethnic Minorities in the District over 3 years.....	51
7.2	Other Minorities in the District over 3 years.....	51
	SECTION C: PLANS AND PROJECTS	53
8	Priorities and Plans	55
8.1	Priorities of Commune Councils for 2009 in the District by Sector	55
8.2	Temporary Agreements by Commune, for 2009	73
8.3	Outputs, estimated and actual costs of C/S Fund Projects between 2005 and 2008, by Commune	115
8.4	Total Expenditure on C/S Fund Projects by sector and commune between 2005 and 2008.....	120
8.5	Actual 2009 C/S Fund projects by Commune	121
9	District level Projects from 2006 to 2009	123
9.1	District Initiative Infrastructure Projects from 2006 to 2009	123
9.2	District Initiative Service Projects from 2006 to 2009	124
9.3	Inter Commune Council Projects in 2008 and 2009	124
9.4	Other Projects in 2008 and 2009	126
	SECTION D: SERVICES AND ORGANIZATIONS	131
10	Infrastructure.....	133
10.1	Length of and Expenditure on Roads in 2008, by District	133
10.2	Scale of and Expenditure on Irrigation in 2008, by District.....	133
10.3	Power Supply in 2008, by District	134
11	Health Facilities.....	136

11.1 Health Facilities in the Province, by Operational District.....	136
11.2 Health Facilities and Staff in the province, by Operational District.....	137
11.3 Deliveries in 2007 in the Province, by Operational District.....	140
12 Education	141
12.1 Schools, Classes, Students, Staff, for for all levels, for 2007/2008 by District.....	141
12.2 Characteristics of Schools and School Principals for 2007/2008 by Commune	141
12.3 Enrolment by Level of Education, 2006/2007 by Commune	142
12.4 Enrolment by Level of Education, 2007/2008 by Commune	143
12.5 Aspects of Enrolment for 2007/2008 by Commune.....	143
12.6 School Buildings for all schools in the District for 2007/2008, by Commune	144
12.7 Conditions of Classrooms and Existence of Separate School Office and Library, by Commune	144
12.8 Community Participation and Financing across all schools in the District for 2007/2008 by Commune	145
12.9 Percentage Student Flow Rates and Graduation by level 2006/2007, by Commune	146
13 Staff and Resources at the District	147
13.1 District Councilors elected in 2009	147
13.2 Committees of the Council.....	148
13.3 Board of Governors.....	148
13.4 Offices under Sala Krong, Sala Srok and Sala Khan	148
13.5 Municipality/District/Khan line offices.....	149
13.6 Properties and Equipment of District Administration	149
13.7 Registered Revenue of the District Administration in 2008	150
13.8 Services in the District	150
13.9 Civil Society Organizations active in the District.....	151
13.10 Private Sector Organizations.....	153
SECTION E: POVERTY DATA	155
14 Data on Poverty	157
14.1 Predicted Poverty Rates for 2009, by commune	157
14.2 Poverty data from survey.....	158

List of Abbreviations

#	Number
AGR	Agriculture
BR	Birth Registration
C. Pilot	Piloted Commune
C/S	Commune / Sangkat
CBO	Community-Based Organization
CDB	Commune Database
CDPD	Commune Development and Planning Database
CIP	Commune Investment plan
CLTS	Community Led-Total Sanitation
Comm.	Commune
Com Cov	Commune Covered
CPA	Complementary Package of Activities
CPS	Community Preschool
CCWC	Commune Committees for Women and Children
DANIDA	Danish International Development Agency
DDLG	Democratic Development and Local Governance Project (EC-UNDP)
DFID	Department For International Development (UK)
DIP	District Initiative Project
DIS	District Information System
District PDRD	District Office of Rural Development
District WP	District Work Plan
DIW	District Integration Workshop
DoLA	Department of Local Administration
Dr	Doctor
DWRM	District Office of Water Resource and Meterology
ECD	Early Childhood education (part of PE)
EMIS	Education Management Information System
Event IC	Celebration of International Days
FDH	Former District Hospital
GTZ	German Society for Technical Cooperation (Gesellschaft für Technische Zusammenarbeit GmbH)
Ha	Hectare
HC	Health Center
HC (NB)	Health Center (no building)
HH	Headed Household
HSI	Intervention for Health
HP	Health Post
HW	Hand Washing
ICC	Inter Commune Council
IFAD	International Fund for Agricultural Development
IND	Industry
Inter-commune	Inter-Commune Project Management Committee or Inter-commune project
IO	International Organization
LASED	Land Allocation for Socio-Economic Development
LGCR	Local Governance for Children's Rights
M&E	Monitoring and Evaluation
MA	Medical Assistant
MoEYS	Ministry of Education, Youth and Sports
MoH	Ministry of Health

MoP	Ministry of Planning
MPA	Minimum Package of Activities
MW1	Primary Midwives
MW2	Secondary Midwives
n/a	Not available
NCD	National Contracts Database
NCDD	National Committee for Sub-National Democratic Development
NGO	Non-Governmental Organization
NRML	Natural Resources Management and Livelihood
NU1	Primary Nurse
NU2	Secondary Nurse
OD	Operational District
ODF	Open Defecation Free
Ope. Costs	Operational Costs
Others	Other Staff
PBW	Public Works
PDoEYS	Provincial Department of Education, Youth and Sport
PDRD	Provincial Department of Rural Development
PDWRM	Provincial Department of Water Resource and Meteorology
PE	Parenting Education
PHAST	Participatory Hygiene and Sanitation Transformation
PHD	Provincial Health Department
PID	Project Information Database
PMC	Project Management Committee
Pop 04-05	Population Covered 2004 or 2005
PSDD	Project to Support Democratic Development through Decentralization and Deconcentration
RRD	Rural Road Development
RH	Referral Hospital
RILGP	Rural Investment and Local Governance Project
RPRP	Rural Poverty Reduction Program
RuLIP	Rural Livelihoods Improvement Program
SIDA	Swedish International Development Cooperation Agency
SPPA	Senior Provincial Program Advisor
TBA	Traditional Birth Attendant
UNDP	United Nations Development Project
UNICEF	United Nations Children's Fund
Vil	Village
Vil Cov	Village Covered
VIL-HC	Distance from Village to Health Center
WASH	Water, Sanitation and Hygiene
WRM	Water Resource and Meteorology

Glossary

C/S Fund: The Commune/Sangkat Fund is established and managed by the Government of Cambodia to provide financial support for development projects and administrative costs of Commune/Sangkat Councils. The amount is determined as a percentage of the National Budget (for 2009: 2.8% over the 2008 budget) and is expected to increase gradually over the years. The total 2009 budget under this fund is \$ 27,643,902 (of which \$ 19,272,170 is for Development Projects and \$ 8,371,731 for Administration). Under the Rural Investment and Local Governance Project the World Bank currently reimburses the costs of development projects if these meet the Bank's criteria.

CDB: the Commune Data Base is a national database, compiled by the Ministry of Planning, on the basis of detailed questionnaires, completed at village and commune level, which are then sent to the Departments of Planning for data entry. The most recent round of data collection took place at the end of 2008 (and is reflected in the District Data Books). Commune, District and Provincial Profiles can be generated from this database and should be available from provincial Departments of Planning.

CDPD: the Commune Development and Planning Database is a database maintained by Departments of Planning and Ministry of Planning, recording proposed activities as determined and prioritized by Commune and Sangkat Councils; the Temporary Agreements between these councils and supporting agencies, as decided at District Integration Workshops and details on projects that actually take place at commune, district and provincial levels.

CIP: The Commune Investment Plan is a rolling three-year plan, developed and decided by the Commune or Sangkat Council. It sets priorities and identifies the projects proposed for the years to come.

Commune and Sangkat (C/S): the Communes (in rural areas) and Sangkats (in urban areas) are the lowest and smallest units of local government. Councils are elected directly, once in five years, for the 1417 Communes and 204 Sangkats. In the C/S there are 14,119 villages, which have Village Chiefs, but don't constitute a formal level of local government.

DIP: the District Initiative Project is jointly supported by the MDLF (Multi-Donor Livelihood Facility (supporting the NRM&L Program)) and PSDD. In 2009 it covers 106 districts, 60% of the total in the country, with a budget of \$ 3.2 million. It is focused on capacity development in planning, democratic development, public competitive procurement, financial management and service delivery.

DIS: The District Information System is a national database maintained by NCDD, recording resources, staff, revenue, infrastructure and equipment available in the 193 Districts and Khans throughout the country. The last update took place in July 2009.

District, Municipality and Khan constitutes the third level of Government in Cambodia. There are 159 rural Districts, 26 Municipalities and 8 Khans of Phnom Penh Capital. They all have Councils which were, for the first time, elected in May 2009, by the Commune/Sangkat Councilors. These councils have a mandate for 5 years.

DIW: District Integration Workshops are held between July and October, to bring Commune/Sangkat Councils, looking for support for their projects, together with the governmental and non-governmental agencies that may provide support.

ICC: Inter Communes Council projects are executed in 10 provinces under the Democratic and Decentralized Local Governance Project (DDLG). This five year project (2006-2010) is executed by Ministry of Interior and funded by the European Commission and UNDP. The project focuses on improving dialogue partnership and accountability; create a network of Commune Councils at the provincial and national level and support and contribute to local area development for poverty reduction. The work under the ICC component supports investments and services formulated through inter-commune dialogue and planning.

MEDiCAM: A non-profit and non-partisan membership organization for NGOs active in Cambodia's health sector. It is the primary networking agency for health-related NGOs.

NCDD: the National Committee for sub-National Democratic Development is the inter-ministerial body charged with the implementation of the Organic Law (a key legislative document, adopted in 2008, outlining the envisaged decentralization). NCDD also channels substantial financial assistance by a number of Development Partners, to projects and programs at various levels. This amounted to over \$ 91 million in 2008. More information at: www.ncdd.gov.kh. This website also provides access to reports, manuals, legal documents, details on projects and more.

OD: the Operational Districts are the districts as defined and used by the Ministry of Health. These do not coincide with the 193 (Administrative) Districts and Khans, as used by all other RGC agencies. The Operational Districts are usually larger, and so there are 77 Operational Districts against 193 administrative Districts and Khans. However they do fit within the boundaries of administrative provinces.

PID: The Project Information Database is the database maintained by NCDD at national and sub national level, to follow all aspects of projects by Commune and Sangkat Councils, including the C/S Fund projects

Provincial Investment Fund (PIF)

The Provincial Investment Fund is allocated to all Provinces and Municipalities according to a population based formula. Part of the fund is earmarked for support to planning activities of the Provincial / Municipal Department of Planning; and to gender mainstreaming activities of the Provincial Department of Women's Affairs. The remaining "un-earmarked PIF" is allocated by PRDC to sectoral technical departments against established criteria and in response to proposals with prioritisation taking into account: priorities formulated by the CS Councils and aggregated by District into District Priority Activities Matrices (DPAM); alignment with national planning and poverty alleviation criteria, complementarity with other planned activities; and performance of the Department concerned in implementation of activities in previous years. With this provisional allocation, the Department then programs activities through the District Integration Process. Finally, the agreed activities, plus support costs amounting to no more than 25% of the total, are included in a sub-contract signed between PRDC and the Department, pursuant to the overall PSDD contract signed between NCDD and PRDC. Total budget has been around \$ 2 million per year.

Province: the 23 Provinces and Phnom Penh Capital City represent the 2nd layer of government. They vary in size, from very small, like Kep (approx. 36,000 people) and Pailin (approx. 70,000 people), or large but with small populations, like Mondulkiri (over 60,000 people), and Ratanakiri (over 153,000) to densely populated and large, like Kampong Cham (over 1.7 million people) and Kandal (approx. 1.4 Million people).

PSDD: the Project to Support Democratic Development through Decentralization and Deconcentration is funded by DFID (UK), SIDA (Sweden) and UNDP and runs from 2006 till the end of 2010 (including a one year extension). Annual budgets range from \$ 11 million to over \$ 18 million. The project provides core technical support to NCDD and to the provinces, financial support to the C/S Fund, District Initiative, Provincial Investment Fund and capacity building support through training, studies and advisory services.

RILGP: The Rural Investment and Local Governance Project is a World Bank funded project that provides substantial support to C/S Fund projects and to developing the required infrastructure, policies, systems and skills. It started in 2003 with a Loan for \$ 22 million for 2003-2007 and was then extended with a Grant of \$ 36 million for the period of 2007-2010. Discussions about a possible RILGP 2 are taking place between RGC and the World Bank.

RPRP: the Rural Poverty Reduction Project is a seven year project from 2004 till 2010, funded by IFAD and UNDP and implemented through the Ministry of Agriculture, Forestry and Fishery, supported by the Ministry of Interior and facilitated by NCDD. The project is active in the provinces Prey Veng and Svay Rieng and focuses on 120,600 households below poverty line. The objective is poverty reduction with the active participation of the poor through improved livelihoods, Strengthened capacity, Sustainable farming systems and natural resource management, new and/or rehabilitated infrastructure development, increase accessibly to technology, services and markets for their economic and social development.

RULIP: the Rural Livelihoods Improvement Project is implemented by the Ministry of Agriculture Forestry and Fisheries (MAFF)' Project Support Unit- PSU, with the NCDD playing the role of cooperating agency. Funded by IFAD and UNDP, the project will run till 2014. The target group consists of poor households who have little or even no land, few livestock or other assets and often many dependents. The main goal of the project is to directly or indirectly improve the livelihood systems, food security and incomes of a total of 33,900 rural poor, ethnic minority and female headed households in targeted village of Kratie, Preah Vihear and Ratanakiri provinces in a sustainable manner.

Seth Koma: The UNICEF funded Seth Koma program focuses on measurable action for children and women. During 2006 -2010 it is implemented in six provinces. Government and UNICEF pursue a set of inter-related goals, addressing critical stages of the life cycle of the child: a) Mothers have safe pregnancies and deliveries and healthy newborns; b) best possible start in life of infant; c) Children enter schools at the right age of six years; d) Children are protected from exploitation, abuse, violence, discrimination and other risks; and e) Youth and adolescents acquire life skills, express their views, participate in the decisions.

Preface

The Government of Cambodia attaches great importance to optimal use of scarce resources and to participatory planning and management at all levels. The Organic Law which was adopted in 2008 provides the legal context for further steps towards improving and decentralizing planning, management and monitoring, and towards greater accountability and transparency of institutions at sub-national levels.

The Government has established elected Councils at the sub-national levels, and we will progressively give them the responsibilities, together with the human and financial resources, to deliver a wide range of public services. They will be more democratic, more efficient, more transparent and accountable, better at addressing gender and other inequalities, and at fighting corruption. We recognize that development does not come from government alone; it needs the involvement of citizens, civil society and the private sector, and the new system will facilitate this.

A central element in this process is the availability of information on any aspect of development to all concerned parties. The newly elected Councillors at District and Khan level, line departments operating at these levels, but also NGOs, Development Partners, Commune Councillors and citizens throughout Cambodia need information on problems and requirements, resources and opportunities, services and agencies, plans and projects. They will need such information to better understand the present situation, set targets for the future, monitor progress, know what others are doing and to apply resources wisely and this is the reason the District Data books will be so valuable.

The District Data Books are a major step towards full transparency and towards informed planning and decision-making. They provide all available data at District, Khan, Commune and Sangkat level in easily accessible formats, in Khmer and English, through over 16,000 printed copies, CD-ROMs and the NCDD website.

This is the first time in Cambodia (and possibly in South East Asia) that such detailed information is made so widely available and NCDD should be commended for the hard work that has gone into this. We also thank the Ministry of Planning, which provided the detailed data of the Commune Data Base, the sectoral ministries and provincial authorities who contributed data and the Development Partners who provided financial support.

It is our sincere hope that the publication of the District Data Books will strengthen capacities, especially at district levels, for evidence-based development planning. We also hope that this information will deepen the understanding among Ministries, Provincial Authorities, Development Partners, NGOs and research agencies of the realities at commune and district levels.

We call upon all to use and distribute this information, complement or correct where appropriate and to contribute new data in the years to come.

Sar KHENG

Deputy Prime Minister, Minister of Interior and Chairman of NCDD

Introduction

Purpose

The purpose of the District Data Books is to bring together information on any aspect of life and development of Districts, Khans, Communes and Sangkat, together and make this widely available. The primary targets are the newly elected District Councilors, district level line departments, provincial agencies, Development Partners and NGOs operating at this level. They need detailed knowledge on current living conditions, natural resources, infrastructure, agriculture and other economic activities, current service levels, past and planned projects and available resources.

While much information exists on many of the above aspects, it is often hard to access that information and much is lost to reports, databases and statistics that are not widely shared. Data are often only available in one language and often out-of-date, and many reports cover only one sector or region.

We found that these problems are especially acute at the district level. Now that Districts are becoming a much more significant level of local government and development planning, there is an urgent need for wide-ranging data to be used for setting base-lines, planning and prioritizing, monitoring and learning.

Approach

We have attempted to identify and compile all available statistics, reports, maps and other data at district and/or commune level. From this we have selected information that is available for all or most districts, reasonably reliable and up-to-date, sufficiently detailed and of possible interest to development planners, decision makers, agencies and citizens.

The major sources of the information in these District Data Books are:

- a) The Commune Data Base information over the years 2006 to 2009 (the most recent data were collected late last 2008), as compiled by the Ministry of Planning
- b) Detailed information directly collected from the Ministry of Health, the Ministry of Education, Youth and Sports and (for maps) the Ministry of Land Management, Urban Planning and Construction
- c) The Project Information Database (PID) at NCDD (up-to-date)
- d) The Commune Development and Planning Database (CDPD) (up to date)
- e) The District Information System (DIS) (updated per Mid 2009)
- f) Direct data collection at provincial and district level on private sector, irrigation, roads, and electricity, through provincial agencies
- g) Medical data collected from MEDiCAM
- h) The ID Poor Project – for poverty data on a number of provinces and districts
- i) NCDD's work on predictive poverty rates
- j) Specific projects for outputs, plans and budgets (Seth Koma, RILGP, RPRP and ICC)

Limitations of the data

We are fully aware that the data we collected are not always complete, consistent or correct. While we have rejected information that was wrong or very incomplete, we decided not to aim for statistical and scientific perfection, but to include information that is useful, relevant

and comprehensive. We also accepted different sources for the same data as this may encourage discussion on the quality of the respective data.

We strongly encourage anyone who notes errors or incompleteness in these data to contact us and to share their data. We hope that the next round of producing such District Data Books can draw on wider sources and more complete data.

We encourage the District Administrations, who receive these data also in digital format, not only to use these for their planning and monitoring, but also to start correcting and updating these data and to share new data with NCDD for future use.

Contents

The information in the following pages is organized in five sections:

- a) **Geographical data:** this section provides maps on infrastructure and administration and on land use and natural resources management. These maps are also provided in large format to all Districts and Khans.
- b) **District Profile:** this presents wide ranging data, covering 2006 – 2009, at district and commune level, extracted from the Commune Data Base, but edited for better understanding.
- c) **Plans and Projects:** this section presents development priorities determined by Commune and Sangkat Councils, Temporary Agreements, outputs and expenditure of major projects at Commune and District level over 2006 – 2008 and plans and budgets for 2009.
- d) **Services and Organizations:** this section provides details on key infrastructure (roads, electricity, irrigation systems) and services in health and education at district and commune level. It also provides an inventory of resources at the District Administration, NGOs operating in the district and private sector agencies active in the district.
- e) **Poverty Data:** this section provides predicted poverty rates for 2009 for all districts and communes and detailed poverty data compiled and processed by the ID Poor project for those that have been covered by this project.

The future

It is our hope that this is the start of a longer-term process. We hope that a next edition of these District Data Books will offer more comprehensive, correct and up-to-date information. We hope that the District Administrations will not only start using this information, but also improve and update it. For this they are all provided with the full data set in digital format.

We invite agencies, projects and experts to send reports, statistics and maps that could be used for a next version to us and we invite all users of the District Data Books to inform us about errors, updates and inconsistencies. Please contact us through info@ncdd.gov.kh

We now invite you to browse through this data book. You may open this randomly or use the table of contents and go to the aspects that have your special interest.

We hope that you will be informed, surprised and assisted. We hope, above all, that this information will lead to a deeper understanding of causes and effects of poverty, to purposeful decisions on how to tackle those causes and to greater transparency in using scarce resources for the benefit of all.

Martin de Graaf
Program Advisor, PSDD/NCD

SECTION A: GEOGRAPHY

1 Administration and Infrastructure

Please see separate folder containing A3 maps.

2 Land Use and Natural Resources

Please see separate folder containing A3 maps

3 Geography

3.1 Land Area

Total Land Area (ha)	Forest Land Area (ha)		Cultivation Land Area (ha)	Construction Land Area (ha)	Other Land Area (ha)
	Total	Flooded Forest Area			
46236	0	0	36466	9770	0

3.2 Distances between Offices

Location	Distance (Km)
From District Office to C/S Office of Ansaong	10
From District Office to C/S Office of Cham	31
From District Office to C/S Office of Cheang Daek	21
From District Office to C/S Office of Chrey	16
From District Office to C/S Office of Kansoam Ak	12
From District Office to C/S Office of Kou Khchak	14
From District Office to C/S Office of Kampong Trabaek	0.5
From District Office to C/S Office of Peam Montear	16
From District Office to C/S Office of Prasat	8
From District Office to C/S Office of Pratheat	16
From District Office to C/S Office of Prey Chhor	14
From District Office to C/S Office of Prey Poun	18
From District Office to C/S Office of Thkov	13

SECTION B: DISTRICT PROFILE¹

¹ All data in this section come from the Commune Database (CDB) unless otherwise specified. These include primarily new CDB data, collected late 2008, and some data from earlier years. Please note that percentages are rounded to the nearest whole number.

1 General Information

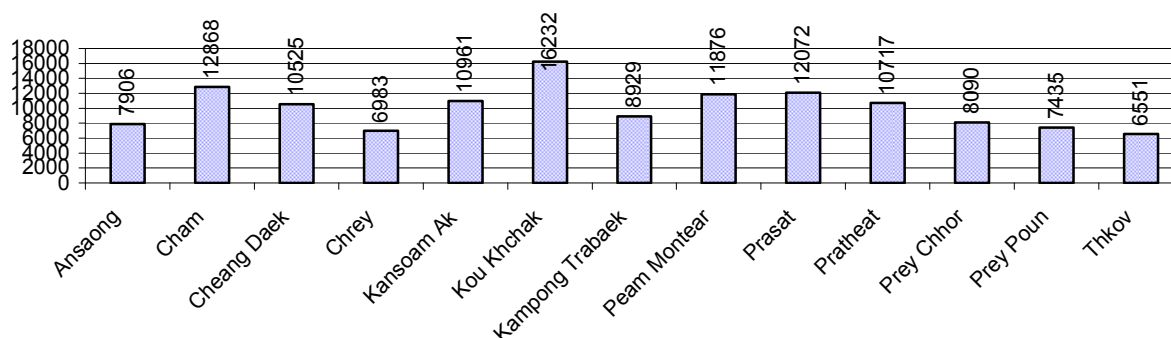
1.1 Population of the District

1.1.1 Total Population

Number of families	2005	2006	2007	2008
Total number of families	25,420 families	26,332 families	26,698 families	27,476 families
Increase (+)/Decrease (-) in nr of families		4%	1%	3%
Total population	122,317 pers	125,638 pers	129,367 pers	131,145 pers
Increase (+)/Decrease (-) in nr of people		3%	3%	1%
Number of female Headed Households (HH)	4,534 families	4,650 families	4,661 families	4,831 families

Note: Percentages of population and increase/decrease are calculated on basis of the previous year. A negative sign in front of the percentage indicates a decrease in population.

1.1.2 Population, by Commune, in 2008



1.1.3 Population, by Age Group, over 3 years

Population by age group	2006	2007	2008	
	%	%	%	Number
Age 0-5 years (as percentage of the population)	12%	12%	13%	16,690 persons
Male 0-5 yrs	48%	49%	50%	8,267 persons
Female 0-5 yrs	52%	51%	50%	8,423 persons
Age 6-17 (as percentage of the population)	29%	27%	27%	35,542 persons
Male 6-17 yrs	50%	49%	50%	17,670 persons
Female 6-17 yrs	50%	51%	50%	17,872 persons
Age 18-60 (as percentage of the population)	53%	54%	53%	69,954 persons
Male 18-60 yrs	47%	46%	47%	33,015 persons
Female 18-60 yrs	53%	54%	53%	36,939 persons
Age 61 above (as percentage of the population)	7%	7%	7%	8,959 persons
Male 61	44%	44%	46%	4,112 persons
Female 61	56%	56%	54%	4,847 persons

Note: The overall percentage for each age group is calculated on the basis of the total population. The gender distribution of each group is calculated on the basis of the population within that particular age group.

1.2 Occupations

1.2.1 Percentage of families with a particular Occupation over 3 years

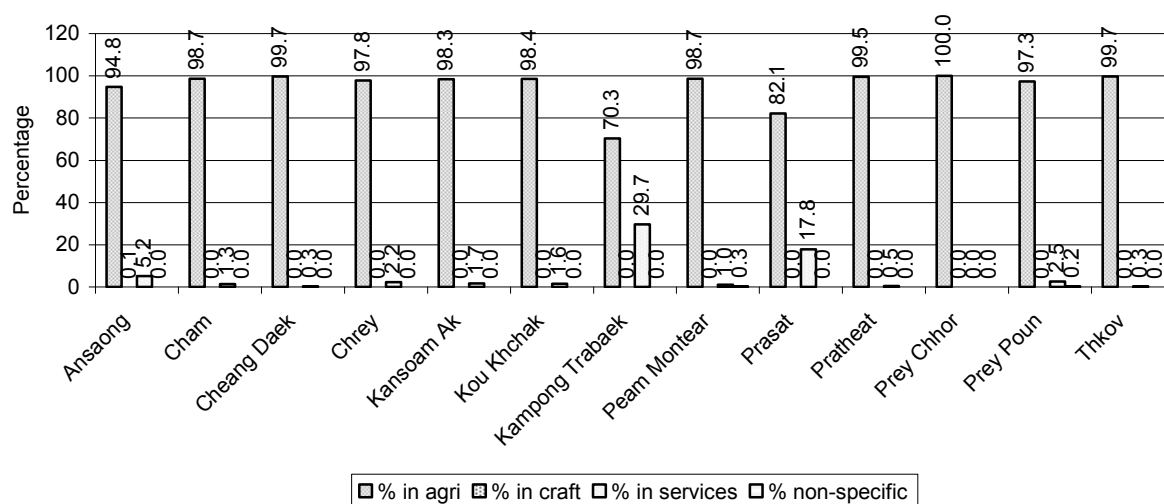
This table shows the percentage of the population who have a particular occupation (job), for example the percentage of the population in the district who are rice farmers, furniture crafter, trader, etc.

Description	2006	2007	2008	
	%	%	%	Number
Families whose main occupation is agriculture	96%	94%	95%	26,116 Families
Families whose primary occupation is rice farming	95%	94%	95%	26,003 Families
Families whose primary occupation is cultivating long-term crops	0%	0%	0%	0 Families
Families whose primary occupation is cultivating short-term crops	0%	0%	0%	6 Families
Families whose primary occupation is cultivating vegetable	0%	0%	0%	0 Families
Families whose primary occupation is fisherman	0%	0%	0%	104 Families
Families whose primary occupation is livestock farmer	0%	0%	0%	3 Families
Families whose primary occupation is NTFP collection	0%	0%	0%	0 Families
Families whose main occupation is craft work	0%	0%	0%	2 Families
Families, whose main occupation is in furniture craft, wooden, rattan, vine, bamboo	0%	0%	0%	0 Families
Families whose main occupation is in metal, aluminum, glass goods production	0%	0%	0%	0 Families
Families whose main occupation is food production	0%	0%	0%	2 Families
Families whose main occupation is tire, plastics and rubber goods production	0%	0%	0%	0 Families
Families whose main occupation is textile, clothing goods production	0%	0%	0%	0 Families
Families whose main occupation is in other production, not listed above	0%	0%	0%	0 Families
Families whose main occupation is services	3%	6%	5%	1,348 Families
Families whose main occupation is trade	1%	2%	2%	535 Families
Families whose main occupation is repair	0%	0%	0%	97 Families
Families whose main occupation is providing transport services	0%	0%	0%	72 Families
Families whose main occupation is providing other services	1%	3%	2%	644 Families
Families whose main occupation is not clear (or multi)	1%	0%	0%	10 Families

Note: The occupation percentages are calculated on the basis of the total number of families.

1.2.2 Percentage Families that work in one of four occupational sectors, by Commune in 2008

This table indicates the percentage of families involved in one of four occupation types: agriculture, craft, services or non-specific (other). Please note agriculture includes forestry activities such as cutting down trees and gathering gum from the trees.



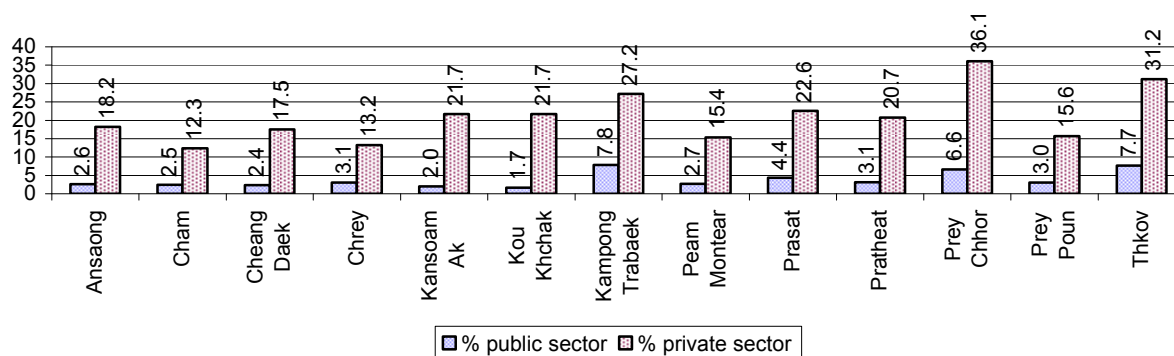
Note: Calculated on the basis of the total number of families within a commune.

1.2.3 Percentage of Families with public Sector, private Sector or uncertain Jobs, over 3 years

Description	2006	2007	2008	
	%	%	%	Number
Families that have a family member who is a government official, staff or worker	3%	4%	4%	970 families
Families that have a family member who is a private sector staff or worker	17%	13%	20%	5,630 families
Number of people aged 18-60 with uncertain/irregular jobs	0%	1%	0%	237 persons

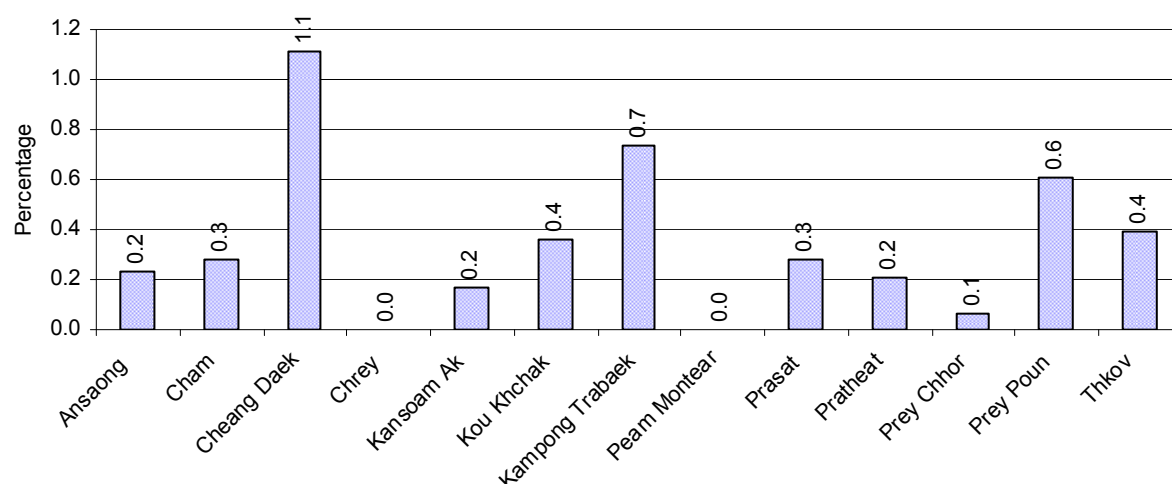
Note: In the first two rows percentages are calculated on the basis of the total number of families. In the third row the percentage is calculated on the basis of the total number of people aged 18-60 years.

1.2.4 Percentage of Families with public or private Sector Jobs, by Commune in 2008



Note: Calculated on the basis of the total number of families in the commune

1.2.5 Percentage of People aged 18-60 years with uncertain/irregular Jobs, by Commune, in 2008.



1.3 Property

1.3.1 Housing types and facilities over 3 years

This table shows the percentage of people living in a certain type of house. It also indicates how many houses have electricity or battery powered lights and how many have TV.

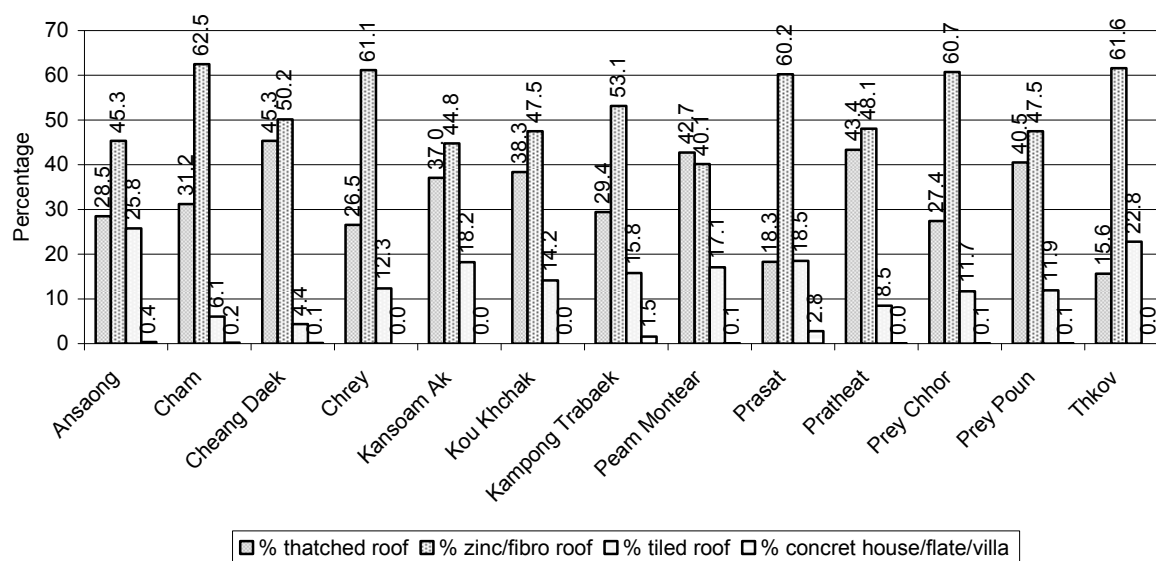
House Type	2006	2007	2008	
	%	%	%	Number
House with thatched roof	41 %	38 %	34 %	8,365 houses
House with zinc/fibro roof	45 %	48 %	52 %	12,951 houses
House with tiled roof	14 %	14 %	14 %	3,451 houses
Flats/apartments (with many families living)	0 %	0 %	0 %	11 houses
Concrete house or flat (with one family living)	0 %	0 %	0 %	102 houses
Villa house	0 %	0 %	0 %	0 houses
Houses with electricity	4 %	4 %	5 %	1,309 houses
Houses with battery light	77 %	83 %	84 %	20,939 houses
Houses with TV	51 %	58 %	63 %	15,679 houses

Note: Calculated against the total number of houses

1.3.2 Families living on public Land or without a permanent House

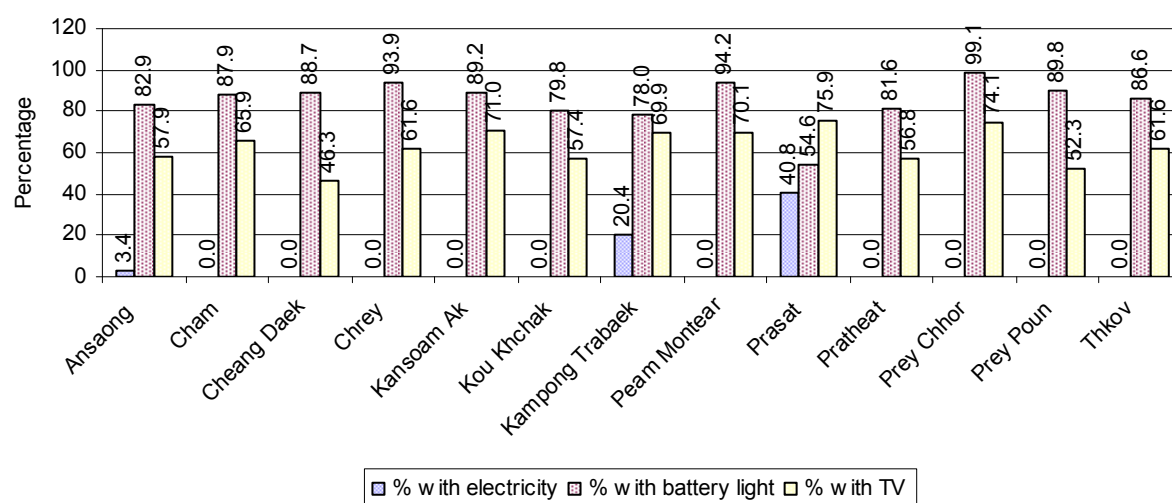
Living situation	2006	2007	2008
Families living in a house on public land	214 families	223 families	263 families
People, without permanent housing	26 person(s)	33 person(s)	15 person(s)

1.3.3 Percentage of Population living in a particular type of House, by Commune, in 2008



Note: Calculated against the total number of houses in each commune

1.3.4 Percentage of Houses with Electricity, Battery Lights and/or TVs, by Commune, in 2008



Note: Calculated against the total number of houses in each commune

1.3.5 Types of Vehicles and their ratio to Families across 3 years

This table shows the number of families per vehicle in the district. The last column shows the total number of each type of vehicle in the district for 2008.

Description	2006 ratio	2007 ratio	2008	
			Ratio	Number
Bicycle and bicycle with trailer	1	1	1	19,374
Ox-carts and horse-carts	11	12	13	2,193
Motorbike/with trailer	5	4	4	7,542
Motor tri-cycle	26,332	13,349	3,053	9
Large Transportation				
Total number of cars/trucks	124	108	96	285
Locally made vehicles	329	297	275	100
Trucks for goods transport	506	438	352	78
Buses/mini buses for passengers	798	580	539	51
Family cars	560	523	491	56
Agriculture machinery				
Tractors used for plowing	598	685	723	38
Power-tillage used for plowing	27	22	20	1,369
Other type of machinery				
Other type of machinery	N/A	411	376	73
Water transportation				
Row boats	35	59	71	387
Total number of motor boats	108	98	111	247
Motor boats used for fishing	188	164	176	156
Motor boats used for passengers	1,463	1,405	1,717	16
Motor boats used for goods transporting	310	293	366	75

Note: Ratio of families to a particular type of vehicle is the result of the total number of families divided by total number of that type of vehicle. Other types of vehicles, such as bulldozer, excavator, rollers etc. are not listed.

2 Infrastructure and Economy

2.1 Roads in meters over 3 years

Description	2006	2007	2008
Bituminous road	0 m	0 m	0 m
DBST, Macadam road	0 m	0 m	0 m
Concrete road	0 m	0 m	0 m
Laterite road	2,350 m	8,050 m	6,700 m
Constructed earth road	81,780 m	86,049 m	95,411 m
Un-constructed earth road	123,279 m	105,973 m	114,383 m

2.2 Sewerage Pipes in meters over 3 years

Description	Sewage pipe length		
	2006	2007	2008
Total length of sewage pipe, diameter 30-50 cm	380 m	0 m	0 m
Length of newly constructed sewage pipe, diameter 30-50 cm	0 m	0 m	0 m
Length of sewage pipe, diameter 30-50 cm needs repair/rehabilitation	0 m	0 m	0 m
Total length of sewage pipe, diameter of pipe 60-100 cm	180 m	0 m	0 m
Length of newly constructed sewage pipe, diameter 60-100 cm	0 m	0 m	0 m
Length of sewage pipe, diameter 60-100 cm needs repair/rehabilitation	0 m	0 m	0 m
Sewage pipe, diameter of pipe over 100 cm	0 m	0 m	0 m
Length of newly constructed sewage pipe, diameter over 100 cm	0 m	0 m	0 m
Length of sewage pipe, diameter over 100 cm needs repair/rehabilitation	0 m	0 m	0 m

2.3 Drainage and Bridges

Construction Type	2006		2007		2008	
	place(s)	Length	place(s)	Length	place(s)	Length
Single pipe culvert	311	1,301m	381	1,622 m	399	1,756 m
Double-pipe culvert	15	70m	23	105 m	25	121 m
Box pipe culvert	8	32m	8	32m	3	12 m
Wooden bridge	19	322m	18	348m	18	348 m
Concrete bridge	6	42m	10	110m	11	110 m
Bale bridge	0	0m	0	0m	2	40 m
Spillway construction	3	72m	1	25m	0	0 m

2.4 Services in the District

Descriptions	Number of places by year		
	2006	2007	2008
Public			
Electricity generating stations	2	2	2
Health clinics	9	9	9
Private			
Bicycle and motorcycle repair places	52	64	67
Agricultural machinery, tools and equipment repair places	5	4	7
Electronic tool repair places	12	13	10

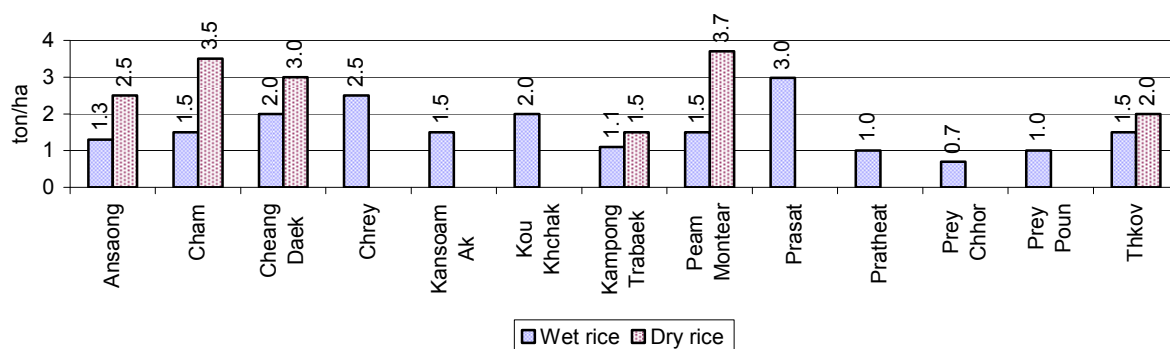
Descriptions	Number of places by year		
	2006	2007	2008
Battery-charging services	87	99	103
Handicraft places, wooden furniture and forest by-products	0	0	0
Other handicraft places (excluding furniture)	2	2	2
Small-scale services (hairdresser, phone service, massage, Karaoke, etc)	57	65	36
Small-scale food shop businesses (Food, groceries, drink shop, etc)	20	23	25
Small-scale rice mills	474	514	505
Medium or large-scale rice mills	1	1	3
Small-scale markets	4	2	5
Large-scale market	0	2	1
Alcohol refinery places	0	0	0
Pharmacies and small drug stores	12	16	17
Hotels	0	0	0
Guest houses	1	1	1
Restaurants	0	0	0
Gasoline stations	3	3	3

2.5 Agriculture

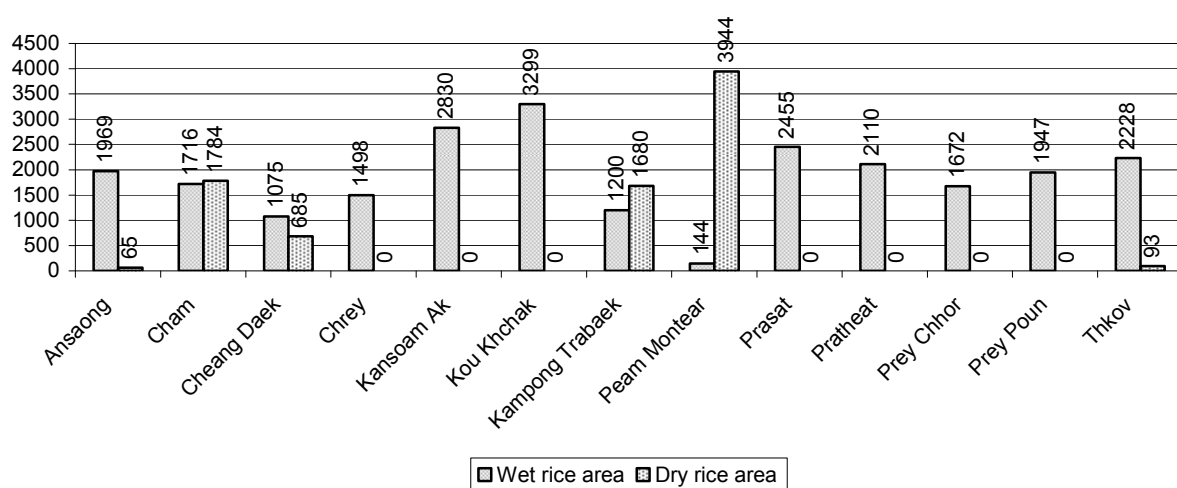
2.5.1 Rice cultivation in the District over 3 years

Description	2006	2007	2008
Total dry rice land area	6,925 ha	8,773 ha	9,016 ha
Actual dry rice cultivation area	6,865 ha	7,563 ha	8,251 ha
% actual cultivation to total land	99%	86%	92%
Total dry rice production	13,387 tonne(s)	21,555 tonne(s)	22,278 tonne(s)
Average dry rice yield	2.0 tonne(s)/ha	2.9 tonne(s)/ha	2.7 tonne(s)/ha
Total wet rice land area	29,527 ha	29,633 ha	29,461 ha
Actual wet rice cultivation area	24,490 ha	23,971 ha	24,143 ha
% actual cultivation to total land	83 %	81%	82%
Total wet rice production	27,184.19 tonne(s)	37,929.91 tonne(s)	38,220.64 tonne(s)
Average wet rice yield	1.1 tonne(s)/ha	1.6 tonne(s)/ha	1.6 tonne(s)/ha
Total intensive rice land area	262 ha	2,102 ha	317 ha
Actual intensive rice cultivation area	523 ha	4,346 ha	578 ha
Average intensive rice yield	2.0 tonne(s)/ha	2.1 tonne(s)/ha	1.8 tonne(s)/ha
Actual upland rice cultivation area	37 ha	37 ha	37 ha
Total upland rice production	19 tonne(s)	19 tonne(s)	19 tonne(s)
Average upland rice yield	0.5 tonne(s)/ha	0.5 tonne(s)/ha	0.5 tonne(s)/ha

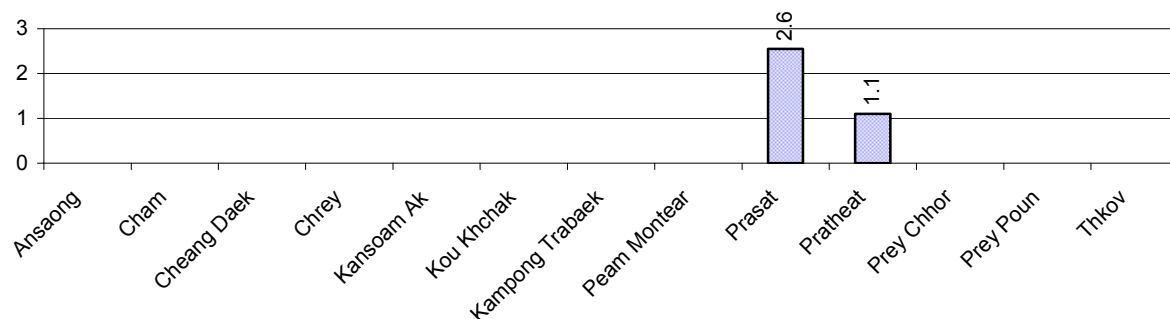
2.5.2 Estimated wet and dry Season Rice Yield in tonne(s)/Ha, by Commune, in 2008



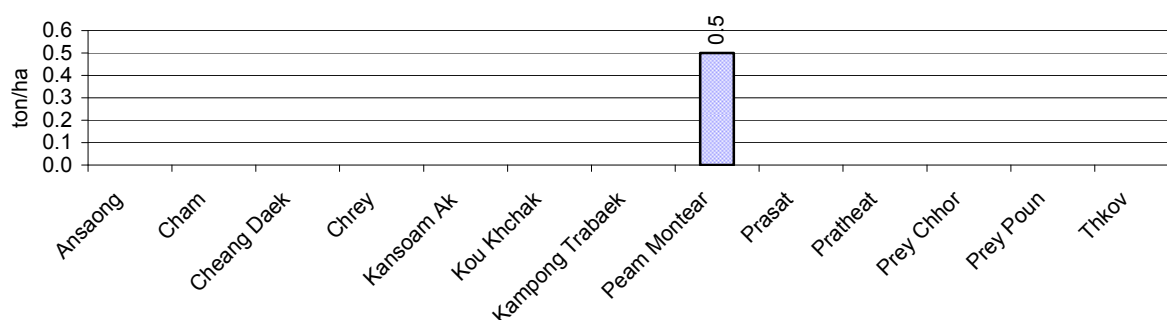
2.5.3 Cultivated wet and dry Season Rice areas in Ha, by Commune, in 2008



2.5.4 Estimated intensive Rice Yields in tonnes/Ha, by Commune, for 2008



2.5.5 Estimated upland Rice Yield in tonnes/Ha, by Commune, for 2008

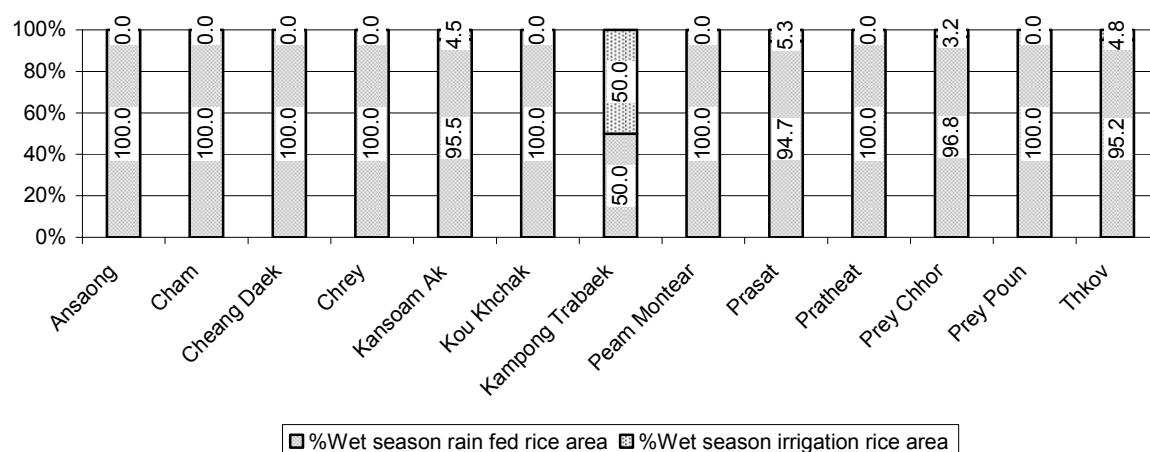


2.5.6 Wet season Rice irrigation across 3 years

Description		2006	2007	2008	
		%	%	%	Number
Total area of wet season rain fed rice land		91%	99%	96 %	23,123 ha
Percentage of wet season rice land that is irrigated; and for 2008 area in Ha		9 %	1 %	4 %	1,020 ha
Where	Area irrigated from canal/dam	7 %	99 %	28 %	285 ha
	Area irrigated from river, stream, lake, natural pond	0 %	0 %	72 %	731 ha
	Area irrigated from drilled well	93 %	1 %	0 %	4 ha
	Area irrigated from dug pond	0 %	0 %	0 %	0 ha

2.5.7 Water sources for wet Season Rice Cultivation, by Commune, in 2008

This chart shows the percentage of wet season rice cultivation receiving water from rain (natural) and from irrigation.



2.5.8 Access to Irrigation

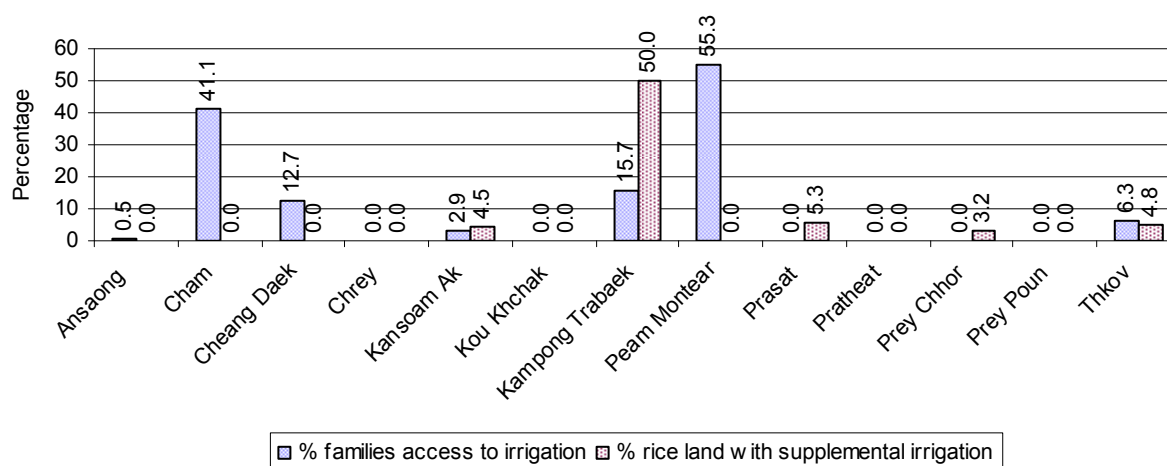
Description	2006	2007	2008	
	%	%	%	Number
Families who have access to irrigation water	12%	12%	12%	3,013 families
Families who have irrigation wells	3%	3%	2%	466 families

Note: Calculated against the total number of families are rice farmers

2.5.9 Number of Irrigation Wells over 3 years

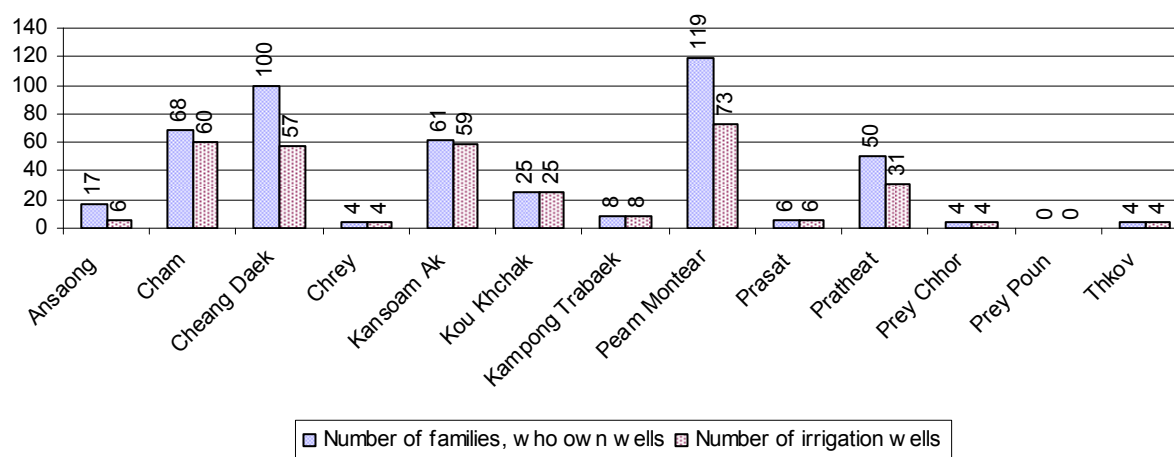
Description	2006	2007	2008
Number of irrigation wells	596 wells	535 wells	337 wells

2.5.10 Percentage of Families with access to (supplemental) Irrigation for wet Season Rice cultivation, by Commune, in 2008



Note: % of families, with access to irrigation is calculated against the total number of families, whose main occupation is rice farming. Irrigated wet rice land area is calculated against the total actual wet rice land cultivated areas

2.5.11 Irrigation Wells, by Commune, in 2008

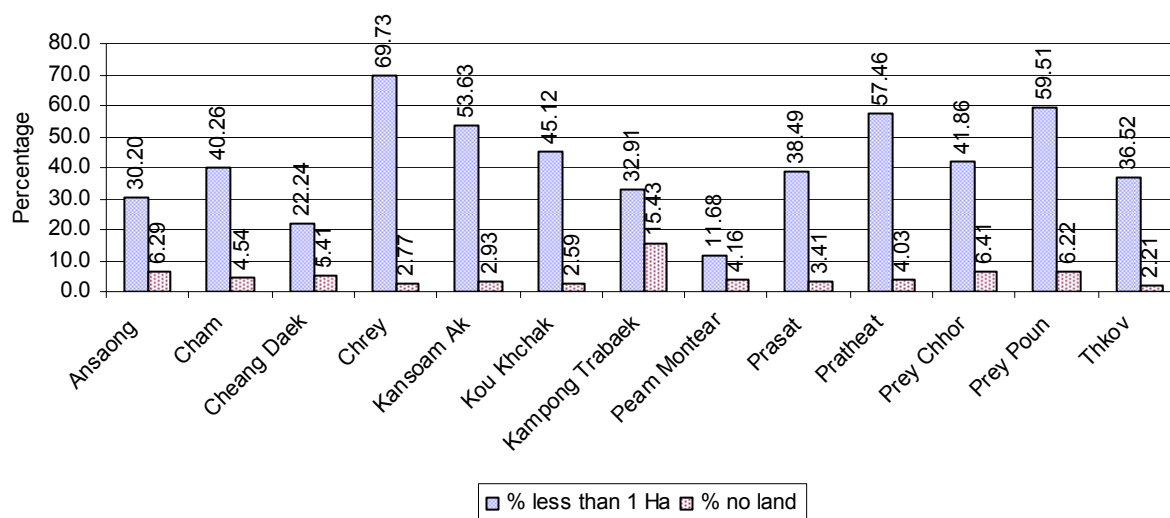


2.5.12 Farmers owning less than one hectare of Rice Land

Description	2006 %	2007 %	2008	
			%	Number
Families who have less than one hectare of rice land	46%	42%	41%	10,718 families
Families who do not own any rice land	5%	5%	5%	1,218 families

Note: Calculated on basis of total number of families who are rice farming

2.5.13 Percentage of Farmers with less than one Hectare or no Rice Land, by Commune, in 2008

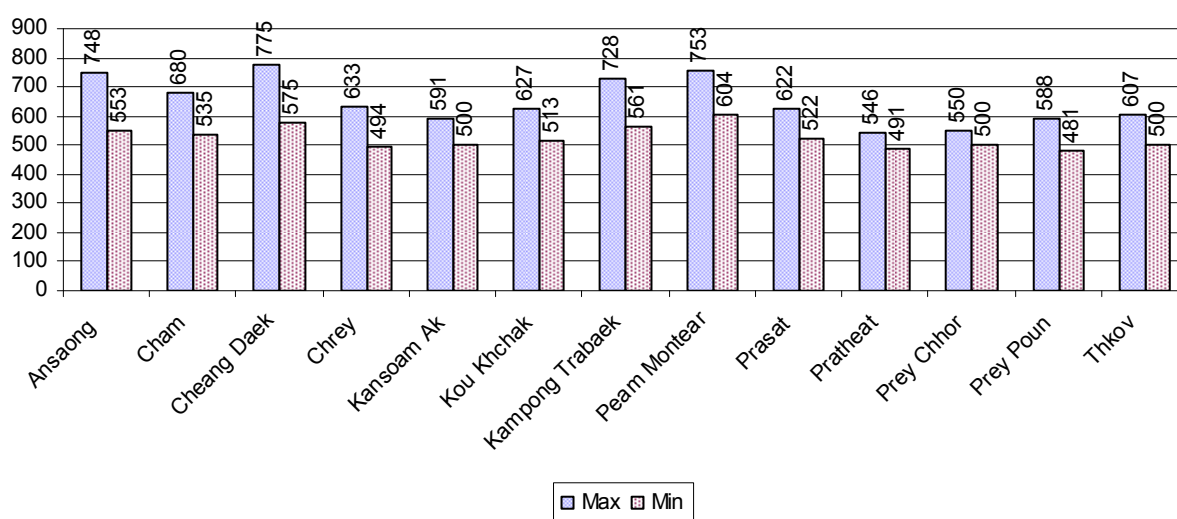


Note: Calculated on basis of total number of families who are rice farming

2.5.14 Average farm-gate Prices of Rice, over 3 years

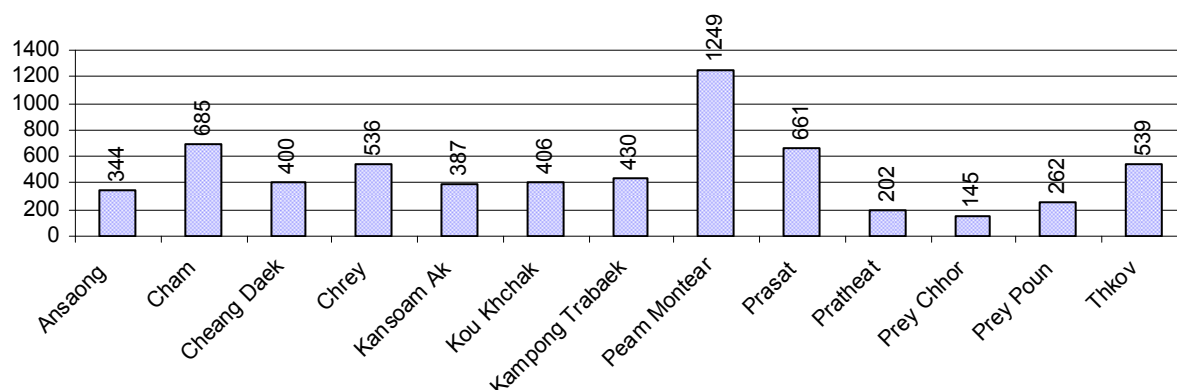
Description	2006	2007	2008
Maximum average farm gate price	543 Riels/Kg	660 Riels/Kg	650 Riels/Kg
Minimum average farm gate price	447 Riels/Kg	537 Riels/Kg	525 Riels/Kg
Average farm gate price	495 Riels/Kg	598 Riels/Kg	588 Riels/Kg
Average rice production per person	327 Kg/person	494 Kg/person	466 Kg/person

2.5.15 Minimum and maximum farm-gate Prices of Rice in Riel/kg, by Commune, in 2008



2.5.16 Production of Paddy in Kgs/Person, by Commune, in 2008

This table shows how much paddy (harvested rice) is produced in a year in a commune, in kgs per person.



2.5.17 Production of other Crops, over 3 years

Crops	2006	2007	2008
Corn cultivation area	0 ha	0 ha	0 ha
Estimated corn yield	- tonne(s)/ha	- tonne(s)/ha	- tonne(s)/ha
Estimated corn production	- tonne(s)	- tonne(s)	- tonne(s)
Soya bean cultivation area	0 ha	0 ha	0 ha
Estimated Soya bean yield	- tonne(s)/ha	- tonne(s)/ha	- tonne(s)/ha
Estimated Soya bean production	- tonne(s)	- tonne(s)	- tonne(s)
Mungbean cultivation area	0 ha	0 ha	0 ha
Estimated Mungbean yield	- tonne(s)/ha	- tonne(s)/ha	- tonne(s)/ha
Estimated Mungbean production	- tonne(s)	- tonne(s)	- tonne(s)
Peanut cultivation area	0 ha	0 ha	0 ha
Estimated Peanut yield	- tonne(s)/ha	- tonne(s)/ha	- tonne(s)/ha
Estimated Peanut production	- tonne(s)	- tonne(s)	- tonne(s)
Cassava cultivation area	0 ha	0 ha	0 ha
Estimated Cassava yield	- tonne(s)/ha	- tonne(s)/ha	- tonne(s)/ha
Estimated Cassava production	- tonne(s)	- tonne(s)	- tonne(s)
Sweet potatoes cultivation area	0 ha	0 ha	0 ha
Estimated Sweet potatoes yield	- tonne(s)/ha	- tonne(s)/ha	- tonne(s)/ha
Estimated Sweet potatoes production	- tonne(s)	- tonne(s)	- tonne(s)
Sesame cultivation area	37 ha	37 ha	37 ha
Estimated Sesame yield	0.5 tonne(s)/ha	0.5 tonne(s)/ha	0.5 tonne(s)/ha
Estimated Sesame production	19 tonne(s)	19 tonne(s)	19 tonne(s)

2.5.18 Yields of Corn, Soya beans and Mungbeans in tonne(s)/ha, by Commune, in 2008

There were no yields for any of these crops in this District in 2008

2.5.19 Yields of Peanuts and Cassava in tonne(s)/ha by Commune, in 2008

There were no yields for any of these crops in this District in 2008

2.5.20 Yields of Sweet Potatoes and Sesame in tonne(s)/ha, by Commune, in 2008



2.5.21 Percentage Farmers who own less than 1 Ha or no Chamkar land

Description	2006 %	2007 %	2008	
			%	Number
Families, who own less than 1ha of Chamkar land	0%	0%	0%	0 families
Families, with no Chamkar land	0%	0%	0%	0 families

Note 1: Calculated as a percentage of the total number of families whose main occupation is Chamkar (not rice) farming

Note 2: Chamkar land is no-rice land, i.e. other crops

2.5.22 Percentage Farmers owning less than 1 ha or no Chamkar land, by Commune, in 2008

There were no farmers owning less than 1 ha or no Chamkar land in this District in 2008

Note: Percentage is calculated among families, who Chamkar farm as a main occupation, not the total population of the commune.

2.5.23 Percentage of Families raising Cattle/Buffalo, over 3 years

Description	2006 %	2007 %	2008	
			%	Number
Families raising cattle/buffalo	77%	77%	77%	21,125 families
Families raising cattle/buffalo as labor forces	69%	67%	67%	18,277 families

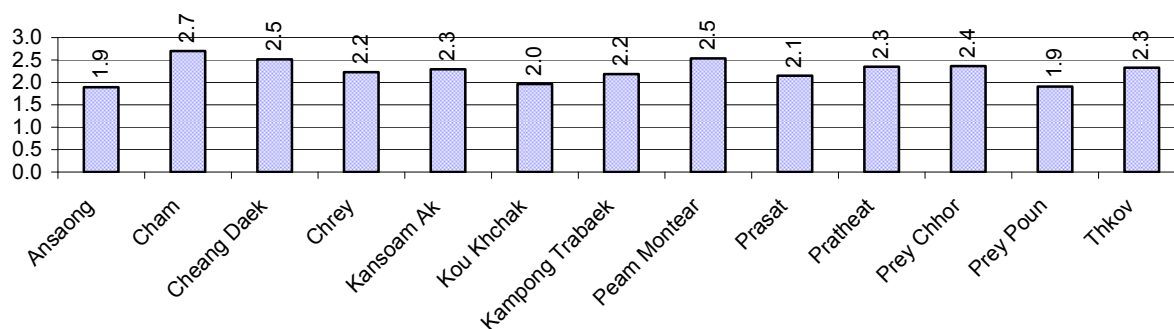
Note: Calculated against the total number of families.

2.5.24 Number of Cattle/buffalo being raised, over 3 years

Description	2006	2007	2008
Total number of cattle/buffalo	43,727 head(s)	43,762 head(s)	47,485 head(s)
Average cattle/buffalo per families	2.2 head(s)/families	2.1 head(s)/families	2 head(s)/families

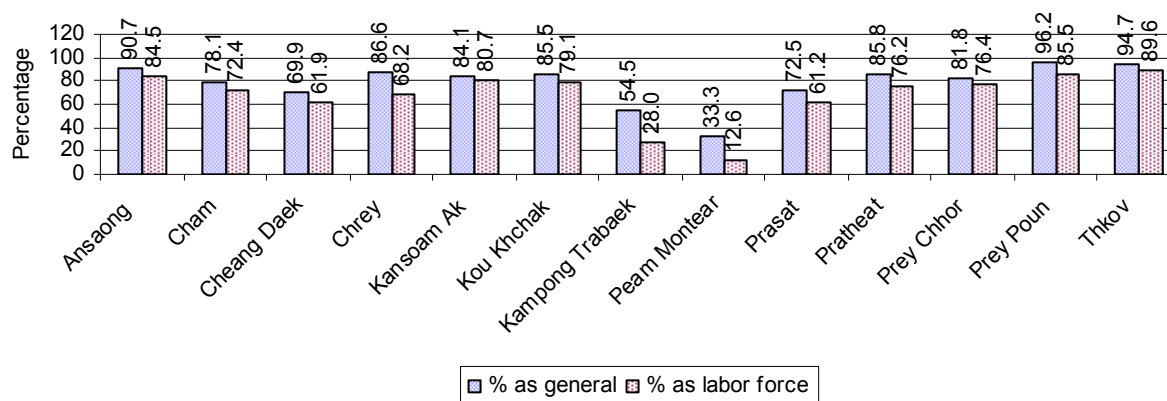
Note: Calculated by dividing total number of cattle/buffalo by total number of cattle/buffalo raising families

2.5.25 Average number of Cattle/Buffalo per Family, by Commune, in 2008



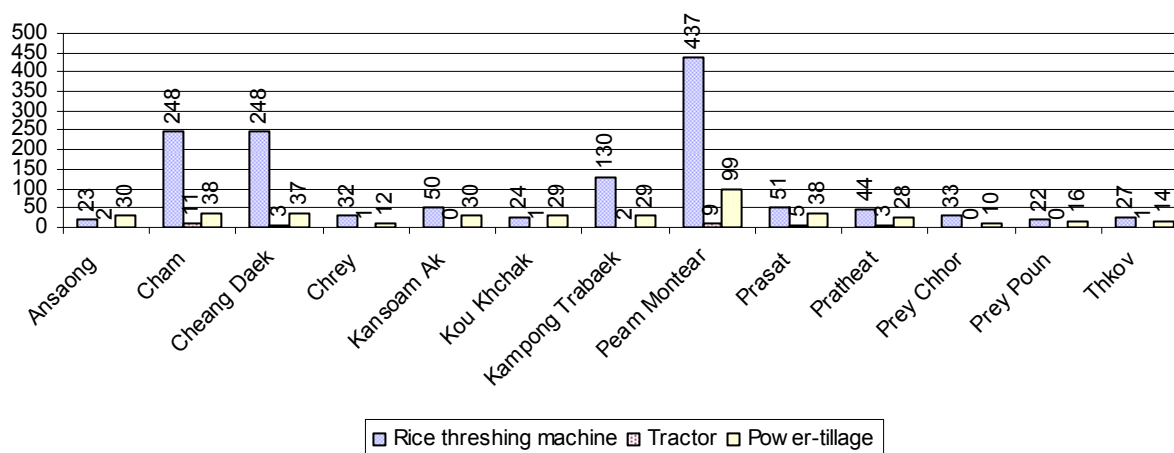
Note: Calculated by dividing total number of cattle/buffalo by total number of cattle/buffalo raising families

2.5.26 Percentage Families raising Cattle/Buffalo, for general and labor purposes in 2008, by Commune



Note: Calculated using the total number of families raising cattle/buffalo against the total number of families.

2.5.27 Type and number of agricultural Machines, by Commune, in 2008

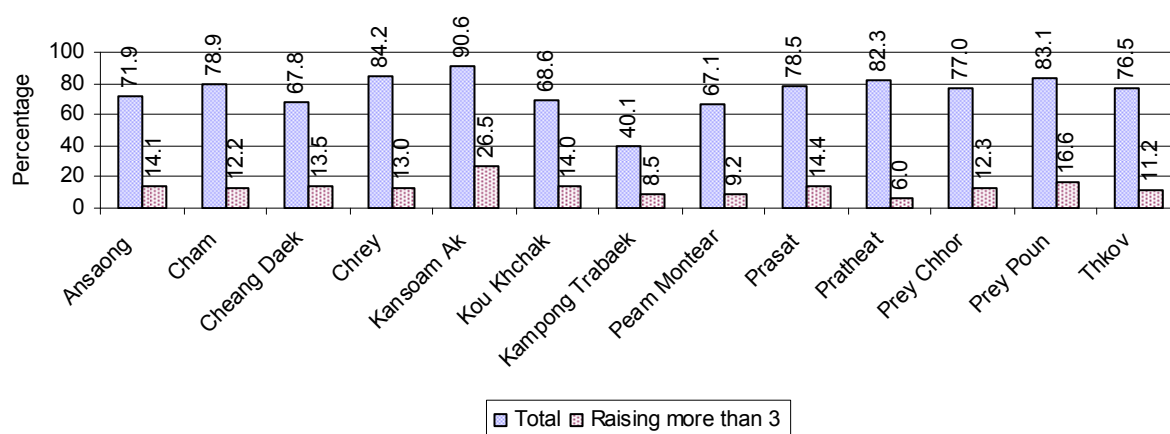


2.5.28 Livestock-producing Households over 3 years

Description	2006 %	2007 %	2008	
			%	Number
Total number of families raising pigs	81%	78%	74%	20,368 families
number of families raising more than 3 pigs	19%	16%	13%	3,656 families
Total number of families raising chickens	92%	93%	93%	25,533 families
number of families raising more than 3 chickens	69%	69%	69%	19,004 families
Total number of families raising ducks	38%	39%	39%	10,724 families
number of families raising more than 5 ducks	21%	22%	24%	6,522 families
Total number of families raising goats or sheep	0%	0%	0%	10 families
Total number of families raising horses	0%	0%	0%	11 families

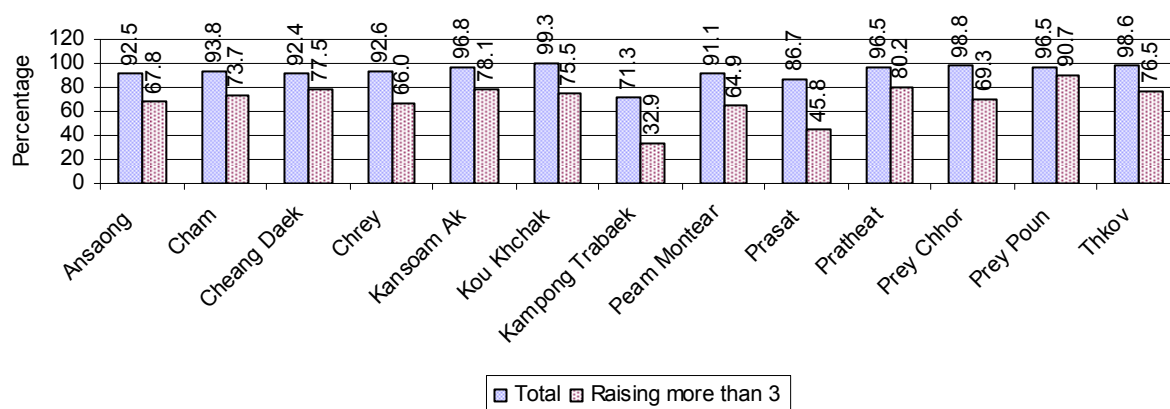
Note: Calculated against the total number of families

2.5.29 Percentage Families raising Pigs, by Commune, in 2008



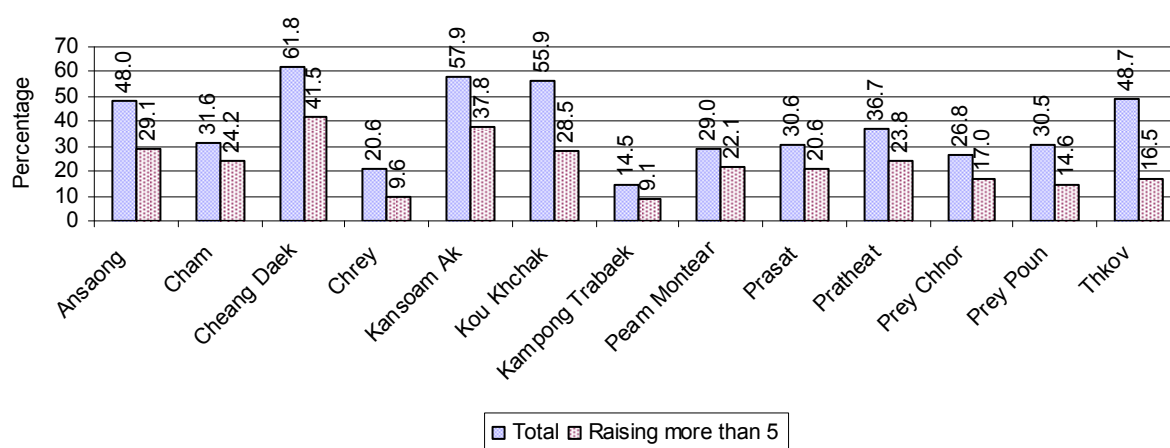
Note: Calculated against the total number of families in the commune

2.5.30 Percentage Families raising Chickens, by Commune, in 2008



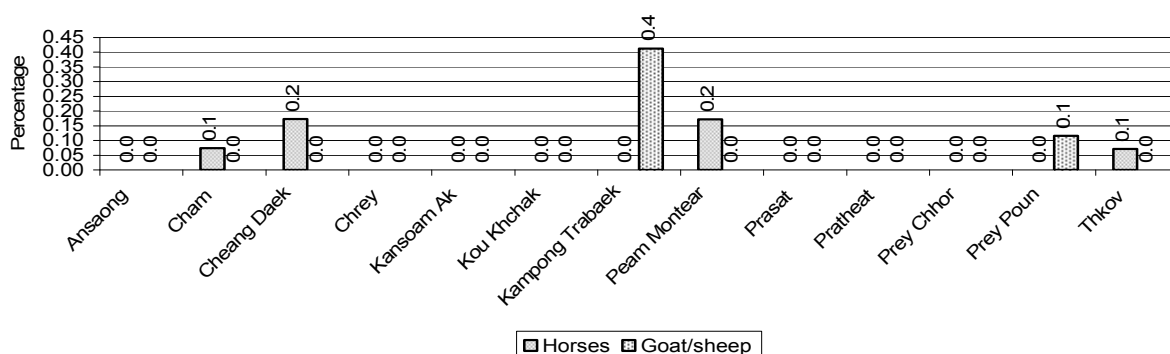
Note: Calculated against the total number of families in the commune

2.5.31 Percentage Families raising Ducks, by Commune, in 2008



Note: Calculated against the total number of families in the commune

2.5.32 Percentage Families raising Horses, Goats or Sheep, by Commune, in 2008



Note: Calculated against the total number of families in the commune

2.5.33 Livestock Farms over 3 years

Description	2006	2007	2008
Number of cattle/buffalo farms	0 farm(s)	0 farm(s)	0 farm(s)
Number of pig farms	0 farm(s)	0 farm(s)	0 farm(s)
Number of goat/sheep farms	0 farm(s)	0 farm(s)	0 farm(s)
Number of chicken farms	0 farm(s)	0 farm(s)	0 farm(s)
Number of duck farms	0 farm(s)	0 farm(s)	0 farm(s)

2.5.34 Number Livestock Farms, by Commune in 2008

There were no farms of this type in this District in 2008

Note: Number of farms are recorded by the village chief, not by counting number of livestock in each farm

2.5.35 Number Chicken and Duck Farms, by Commune, for 2008

There were no farms of this type in this District in 2008

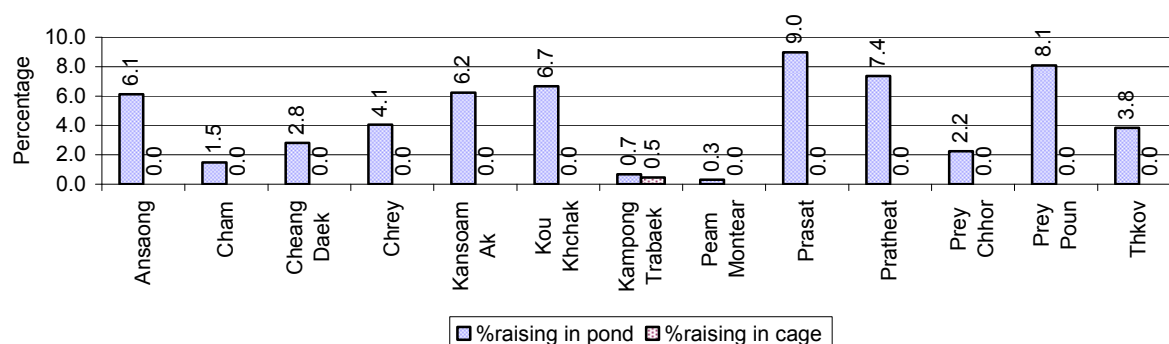
Note: Number of farm places recorded by village chief, not by counting number of livestock in each farm

2.5.36 Families raising Fish over 3 years

Description	2006	2007	2008
Total number of families raising fish	1,116 families	1,666 families	1,274 families
% families raising fish	4%	6%	5%
Number families raising fish in pond	1,106 families	1,654 families	1,265 families
% families raising fish in pond	4%	6%	5%
Number fish pond	1,140 pond(s)	1,582 pond(s)	1,237 pond(s)
No. of ponds per family	1.0 pond/families	1.0 pond/families	1.0 pond/families
Number of families raising fish in cage	10 families	12 families	9 families
%families raising fish in cage	0 %	0 %	0%
Number of fish cage	12 cage(s)	13 cage(s)	10 cage(s)
No. of fish cage per family	1.2 cage /families	1.1 cage /families	1.1 cage /families

Note: % of families raising fish or fish in ponds or cages is calculated as a percentage of the total number of families.

2.5.37 Percentage of Families raising Fish, by Commune, in 2008



Note: Calculated as a percentage of the total number of families in the commune.

2.5.38 Shrimp and Prawn Farming over 3 years

Description	2006	2007	2008
Number of families raising shrimps	0 families	0 families	0 families
% Families raising shrimps	0%	0%	0%
Number of shrimp ponds	0 pond	0 pond	0 pond
Total area raising shrimps	0 ha	0 ha	0 ha
Area per family	-ha/families	-ha/families	-ha/families
Number of families raising prawns	0 families	0 families	0 families
% families raising prawns	0%	0%	0%
Number prawn ponds	0 pond	0 pond	0 pond
Ponds per families	- pond/families	-pond/families	-pond/families
Number of prawn cages	0 cage	0 cage	0 cage
Cages per families	0 cage /families	0 cage /families	0 cage /families

Note: Percentage of families raising either prawns or shrimp is calculated against the number of families, who do aquaculture farming, NOT the total population.

2.5.39 Numbers of Families raising Shrimps and number of Shrimp Ponds, by Commune, in 2008

There were none of these in this District in 2008

2.5.40 Number of Families raising Prawn and Number of Prawn Ponds/Cages, by Commune, in 2008

There were none of these in this District in 2008

Social Aspects

2.6 Education

2.6.1 Kindergarten in the District over 3 years

Description	2006	2007	2008
Number of community kindergarten schools	51 school(s)	46 school(s)	0 school(s)
Number of community kindergarten class rooms	31 room(s)	23 room(s)	0 room(s)
Number of community kindergarten classes	51 class(es)	46 class(es)	45 class(es)
Number of community kindergarten teachers	51 person(s)	48 person(s)	47 person(s)
Number of women community kindergarten teachers	51 women	48 women	47 women
Number of state and private kindergarten schools	7 school(s)	7 school(s)	7 school(s)
Number of state and private kindergarten class rooms	10 room(s)	11 room(s)	10 room(s)
Number of state and private kindergarten classes	10 class(e)s	11 class(es)	10 class(es)
Number of state and private kindergarten teachers	10 person(s)	11 person(s)	11 person(s)
Number of women state and private kindergarten teachers	10 women	11 women	11 women

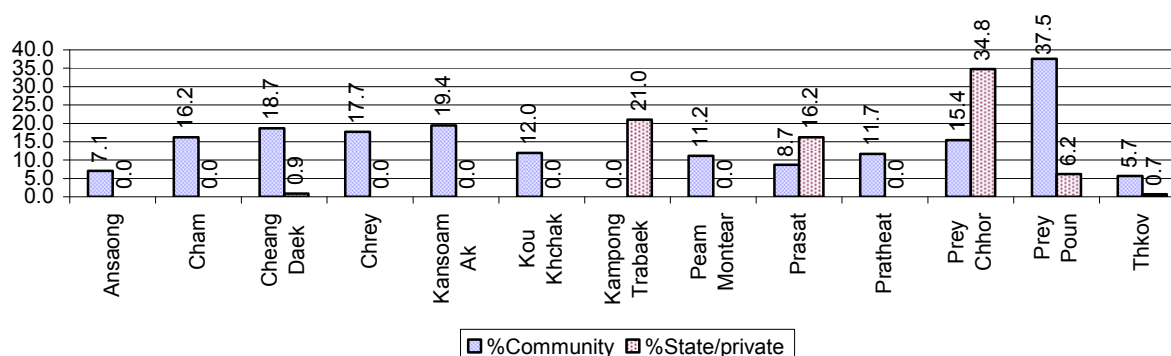
2.6.2 Percentage enrolment at Kindergarten level over 3 years

This table shows the percentage of the total 3-5 year old population attending kindergarten.

Description	2006 %	2007 %	2008	
			%	Number
Total percentage of children, 3-5 yrs, go to kindergarten	19%	23%	19%	1,847 person(s)
Percentage of children, 3-5 yrs, go community kindergarten	14%	17%	14%	1,344 person(s)
Percentage children, 3-5 yrs, go state/private kindergarten	5%	6%	5%	503 person(s)

Note: Calculated against the total for that age group

2.6.3 Percentage of Children 3-5 yrs attending Kindergarten, by Commune, in 2008



2.6.4 Basic Education over 3 years

Primary School

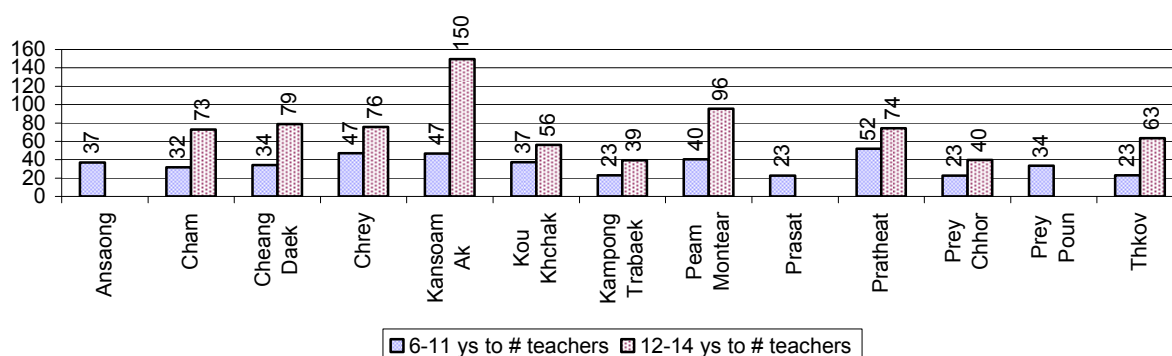
Description	2006	2007	2008
Number of primary schools	56 school(s)	62 school(s)	62 school(s)
Number of primary school rooms	490 room(s)	499 room(s)	469 room(s)
Number of primary classes	600 class(es)	615 class(es)	584 class(es)
Number of primary teachers	472 person(s)	520 person(s)	497 person(s)
Ratio of children 6-11 yrs to school	293	260	265
Ratio of children 6-11 yrs to school room	34	32	35
Ratio of children 6-11 yrs to class	27	26	28
Ratio of children 6-11 yrs to teacher	35	31	33

Note: According to education norm, children 6-11 yrs should attend primary school, while 12-14 yrs should be in lower secondary school, but in reality this varies.

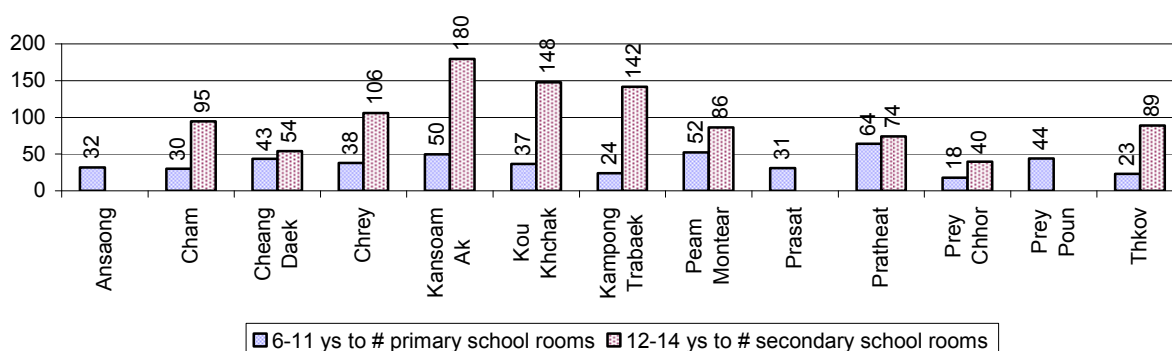
Lower Secondary School

Description	2006	2007	2008
Number of lower secondary schools	8 school(s)	11 school(s)	12 school(s)
Number of lower secondary school rooms	92 room(s)	104 room(s)	85 room(s)
Number of lower secondary classes	95 class(es)	101 class(es)	81 class(es)
Number of lower secondary teachers	145 person(s)	156 person(s)	113 person(s)
Ratio children 12-14 yrs to school	1,249	873	796
Ratio of children 12-14 yrs to school room	109	92	112
Ratio of children 12-14 yrs to class	105	95	118
Ratio of children 12-14 yrs to teacher	69	62	85

2.6.5 Ratio of 6-11 year old and 12-14 year old Children to number of Teachers, by Commune, in 2008



2.6.6 Ratio of 6-11 year old and 12-14 year old Children to number of School Rooms, by Commune, in 2008



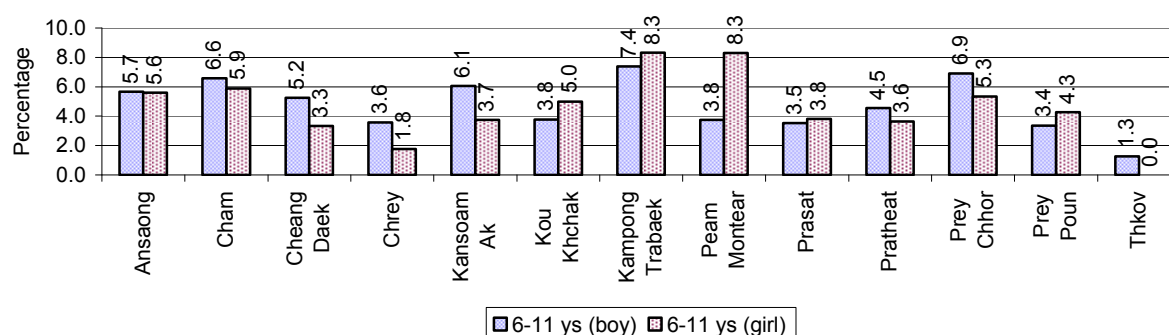
2.6.7 Enrolment status at Primary Level over 3 years

Description	2006 %	2007 %	2008	
			%	Number
Total children aged 6-11 years old	13%	12%	13%	16,440 person(s)
Total children aged 6-11 who are in school	94%	95%	95%	15,663 person(s)
Total children aged 6-11 who are not in school	6%	5%	5%	777 person(s)
Total girls aged 6-11 years old	13%	12%	12%	8,246 person(s)
Total girls aged 6-11 who are in school	94%	95%	95%	7,862 person(s)
Total girls aged 6-11 who are not in school	6%	5%	5%	384 person(s)
Total boys aged 6-11 years old	14%	13%	13%	8,194 person(s)
Total boys aged 6-11 who are in school	94%	96%	95%	7,801 person(s)
Total boys aged 6-11 who are not in school	6%	4%	5%	393 person(s)

Note 1: Percentage is calculated on the basis of the total number of children within 6-11 year age group for the first 3 rows and for the total girls and the total boys aged 6-11 yrs.

Note 2: Number of girls aged 6-11 who are in & not in school is calculated against the total number of girls aged 6-11 yrs. Number boys, 6-11 yrs who are in & not in school are calculated against the total number of boys aged 6-11 yrs.

2.6.8 Percentage of 6-11 year old Children not in School, by Commune, in 2008



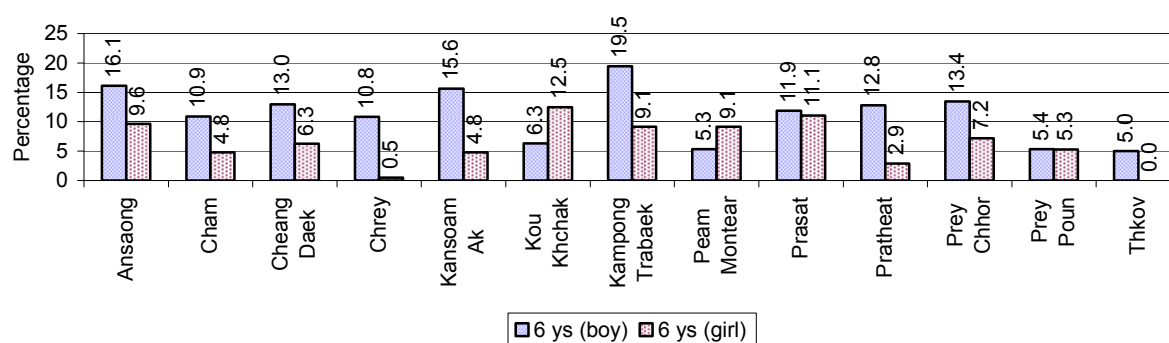
Note: calculated on the basis of the total number of children within 6-11 year age group in the commune.

2.6.9 Enrolment of 6 year old Children over 3 years

Description	2006 %	2007 %	2008	
			%	Number
Total % and number of children aged 6 years old	3%	3%	3%	4,219 person(s)
Total % of children aged 6 years old in school	91%	92%	90%	3,811 person(s)
Total % of children aged 6 years old not in school	9%	8%	10%	408 person(s)

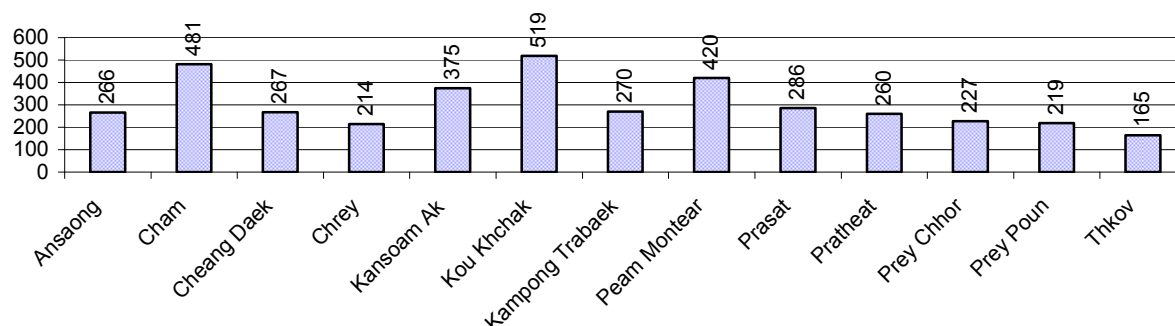
Note: First row calculated as a percentage of total population. Second and third row calculated as a percentage of the total number of 6 year olds.

2.6.10 Percentage of 6 year old Children not in School, by Commune, in 2008



Note: Calculated as a percentage of total 6 year old population

2.6.11 Number of 5 year old Children in each Commune in 2008

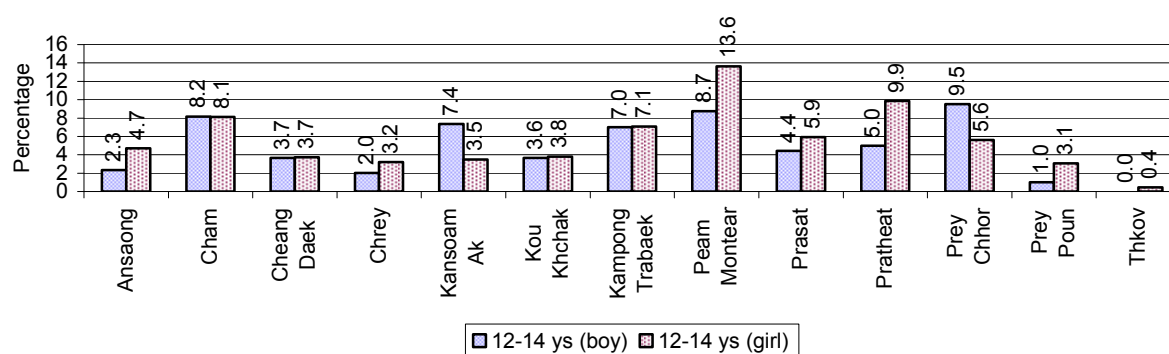


2.6.12 Enrolment at Lower Secondary Level over 3 years

Description	2006 %	2007 %	2008	
			%	Number
Total children aged 12-14 years old	8%	7%	7%	9,555 person(s)
Children aged 12-14 years old in school	95%	95%	95%	9,033 person(s)
Children aged 12-14 years old not in school	5%	5%	5%	522 person(s)
Total girls aged 12-14 years old	8%	7%	7%	4,886 person(s)
Girls aged 12-14 years old in school	95%	94%	94%	4,600 person(s)
Girls aged 12-14 years old not in school	5%	6%	6%	286 person(s)
Total boys aged 12-14 years old	8%	8%	7%	4,669 person(s)
Boys aged 12-14 years old in school	94%	96%	95%	4,433 person(s)
Boys aged 12-14 years old not in school	6%	4%	5%	236 person(s)

Note: Percentage is calculated on the basis of number of the total number of children within 12-14 yrs group, except for the first row of each section which is calculated on the basis of the total population.

2.6.13 Percentage of 12-14 year olds not in School, by Commune, in 2008



Note: Calculated as a percentage of the total 12-14 year old population in each commune

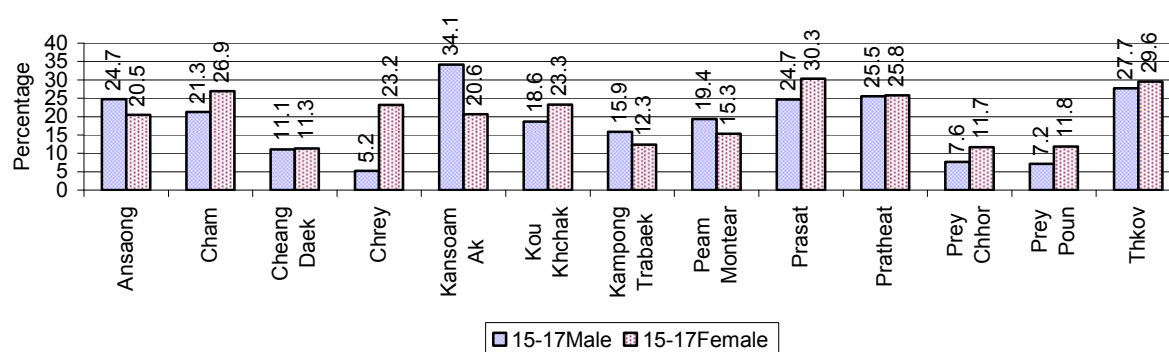
2.6.14 Upper Secondary Schools over 3 years

Description	2006	2007	2008
Number of upper secondary schools	2 school(s)	2 school(s)	2 school(s)
Number of upper secondary school rooms	32 room(s)	34 room(s)	61 room(s)
Number of upper secondary classes	41 class(es)	42 class(es)	63 class(es)
Number of upper secondary teachers	55 person(s)	49 person(s)	109 person(s)
Ratio of 15-17 yr olds to number of school	4,861	4,810	4,774
Ratio of 15-17 yr olds to number of school room	304	283	157
Ratio of 15-17 yr olds to number of classes	237	229	152
Ratio of 15-17 yr olds to number of teacher	177	196	88

2.6.15 Enrolment of 15-17 year old teenagers over 3 years

Description	2006	2007	2008
Number of teenage, 15-17 years old	9,721 person(s)	9,620 person(s)	9,547 person(s)
Number of teenage, 15-17 years old, who are not studying	2,093 person(s)	1,735 person(s)	1,906 person(s)
Percentage of teenage, 15-17 years old not studying	22%	18%	20%

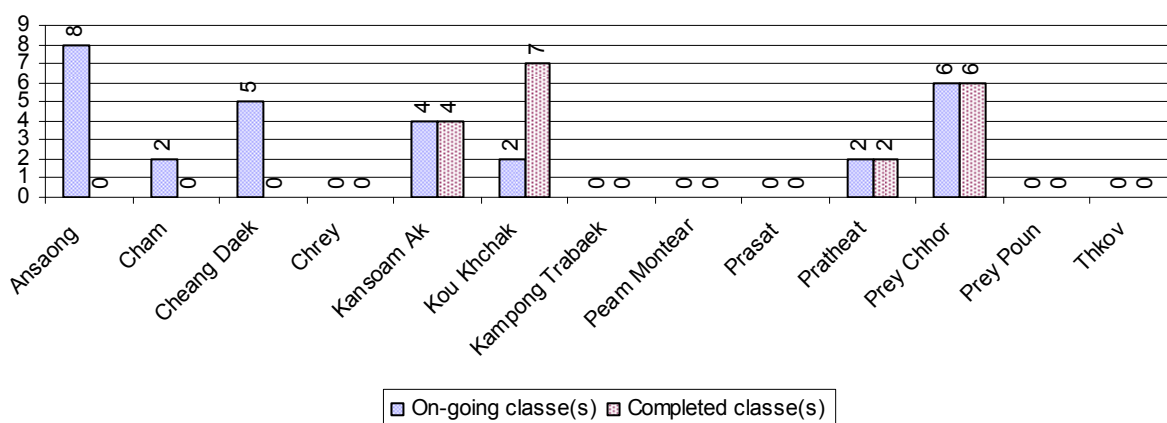
2.6.16 Percentage of 15-17 year old Teenagers not at School, by Commune, in 2008



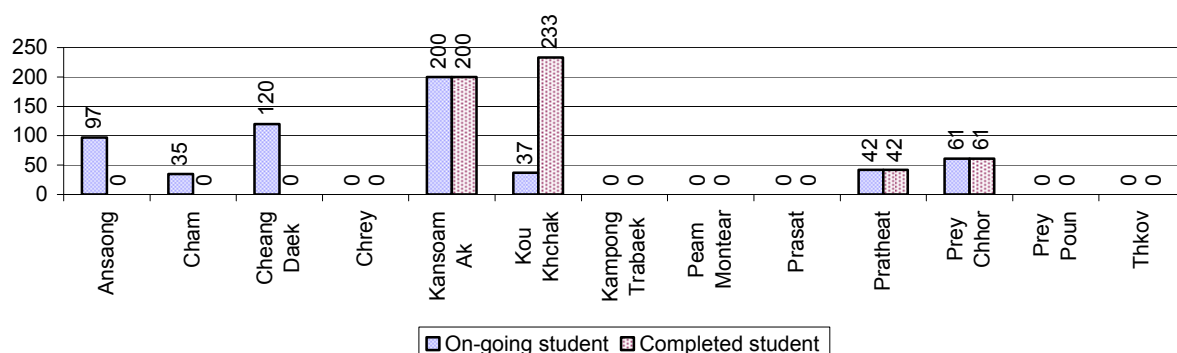
2.6.17 Literacy Classes as of 2008

Literacy classes	Organized by:		Other Program(s)	Total
	PDoEYS	NGOs		
Number of On-going literacy classes	11 class(es)	8 class(es)	10 class(es)	29 class(e(s)
Number of literacy students in on-going classes	209 person(s)	122 person(s)	261 person(s)	592 person(s)
Completed literacy class(es)	9 classes	0 classes	10 classes	19 classes
Number of literacy students that have completed literacy classes	275 person(s)	0 person(s)	261 person(s)	536 person(s)
Number of students that passed	231 person(s)	0 person(s)	261 person(s)	492 person(s)

2.6.18 Number of on-going and completed Literacy Classes, by Commune, in 2008



2.6.19 Students of on-going & completed Literacy Classes, by Commune, in 2008



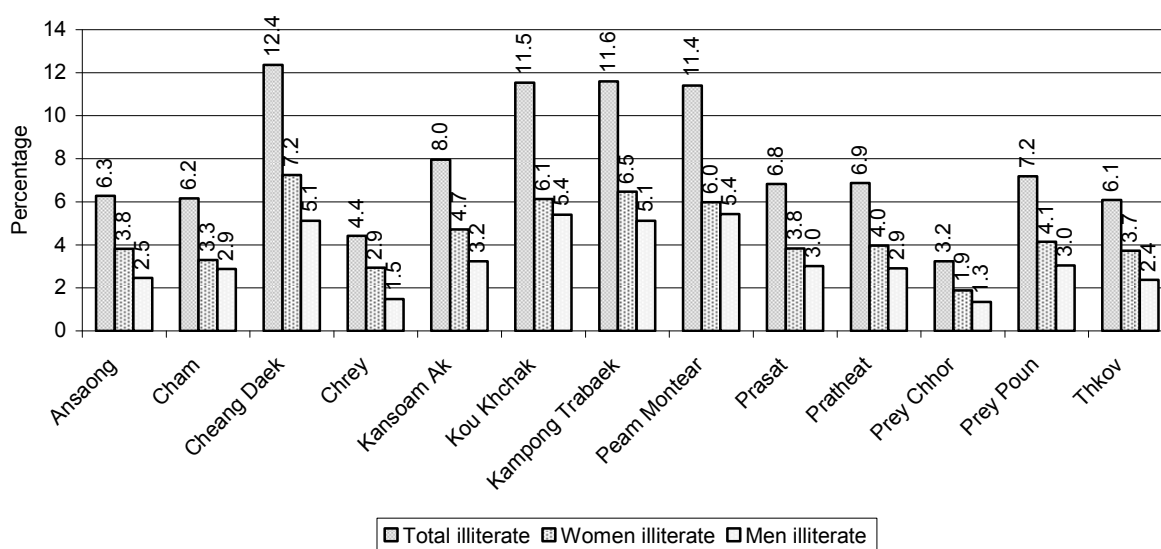
2.6.20 Percentage of illiterate People between 15-60, over 3 years

Illiteracy Status	2006 %	2007 %	2008	
			%	Number
Illiterate people, 15-60 years old	9%	9%	8%	6,496 person(s)
Illiterate females, 15-60 years old	5%	5%	5%	3,663 person(s)

Illiteracy Status	2006 %	2007 %	2008	
			%	Number
Illiterate people, 15-17 years old	4%	4%	3%	290 person(s)
Illiterate females, 15-17 years old	2%	2%	2%	147 person(s)
Illiterate people, 18-24 years old	5%	5%	4%	770 person(s)
Illiterate females, 18-24 years old	3%	3%	2%	403 person(s)
Illiterate people, 25-60 years old	12%	11%	11%	5,436 person(s)
Illiterate females, 25-60 years old	7%	7%	6%	3,113 person(s)

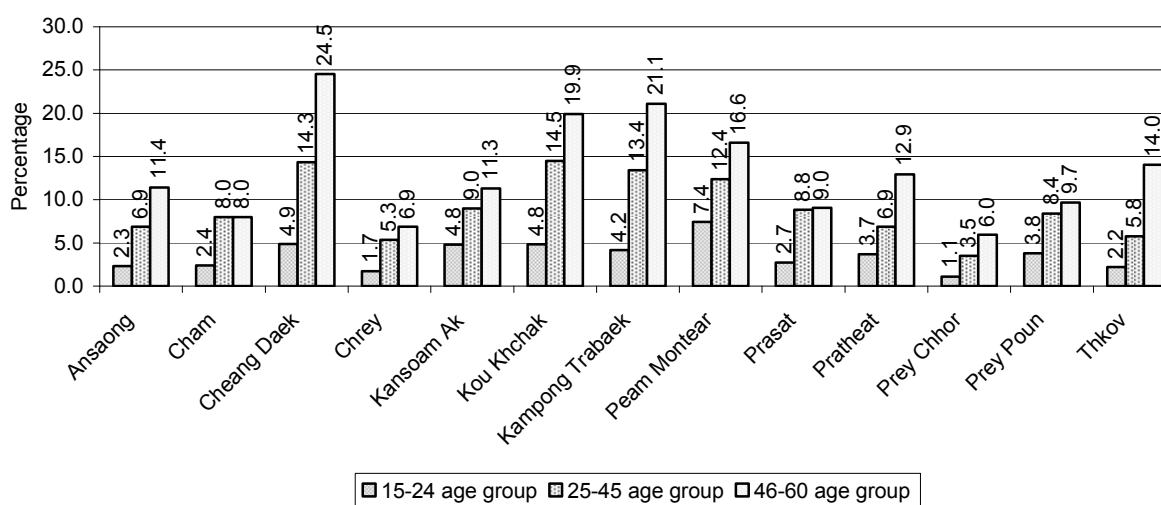
Note: Percentage is calculated on the basis of number of people in age each group.

2.6.21 Percentage illiterate People among 15-60 yrs old, by Commune, in 2008



Note: Percentages are calculated on the basis of number of people in that age group.

2.6.22 Percentage illiterate People for 15-24 yrs, 25-45 yrs and 46-60 yrs, by Commune, in 2008



Note: Percentage of illiterate people in each age group is calculated on the basis of number of people in that age group.

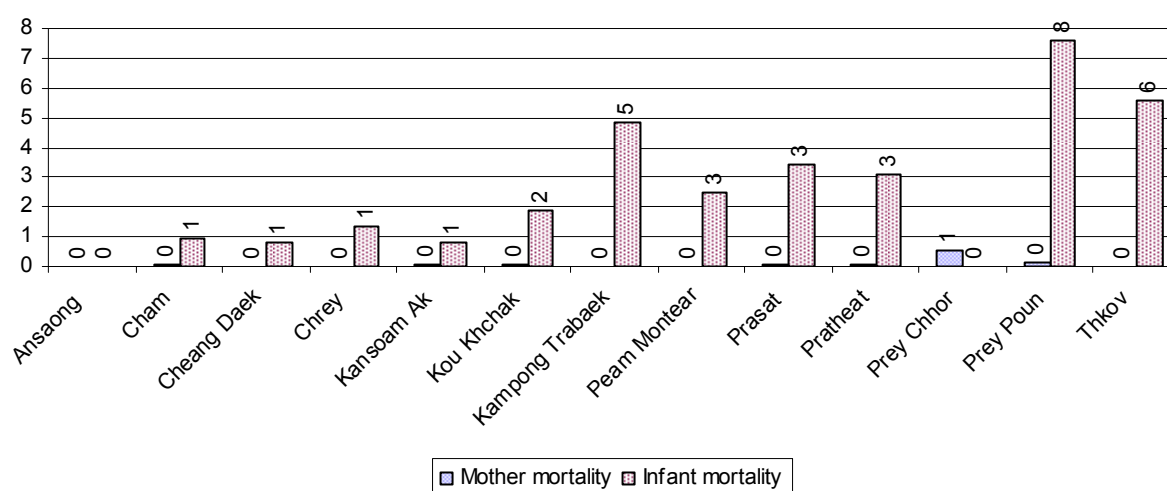
2.7 Health

2.7.1 Health Situation of Women and Children, over 3 years

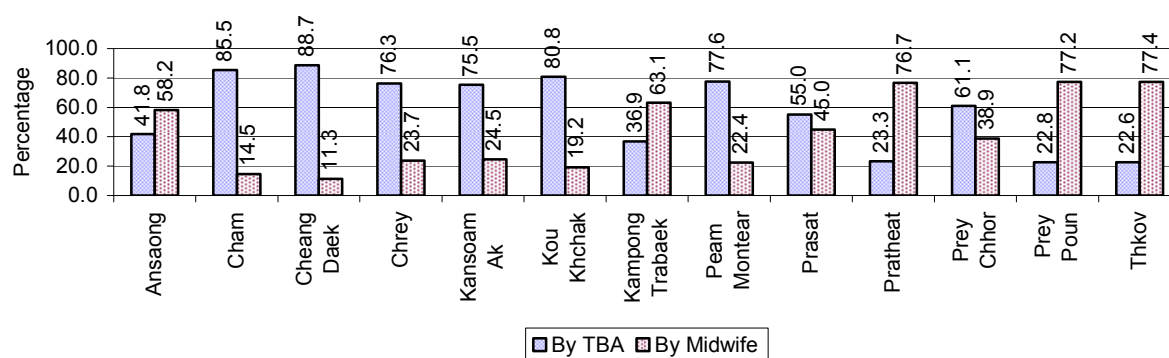
Description	2006	2007	2008
Number families with a birth during the year	1,833 families	1,872 families	2,090 families
Number of women who had their baby delivered by a TBA	1,231 person(s)	1,206 person(s)	1,272 person(s)
Percentage of women who had their baby delivered by a TBA	67 %	64 %	61 %
Number of women who had their baby delivered by a midwife	602 person(s)	666 person(s)	818 person(s)
Percentage of women had their baby delivered by a midwife	33 %	36 %	39 %
Number of mothers who died within 1 month of giving birth	2 person(s)	4 person(s)	9 person(s)
Mothers who died within 1 month of giving birth per 100,000 families having a delivery	109	214	431
Number of infants born during the year	1,833 person(s)	1,872 person(s)	2,090 person(s)
Number of Infants who died within 1 month	54 person(s)	33 person(s)	28 person(s)
Infants mortality within 1 month per 1,000 births	29	18	13
Number of children who died below the age of 5.	71 person(s)	55 person(s)	26 person(s)
Number of infants, aged 9-12 months, born during the year	883 person(s)	1,195 person(s)	1,132 person(s)
Nr. infants, aged 9-12 months, not receiving full immunization	3 person(s)	104 person(s)	70 person(s)
% of 9-12 months infants, not receiving full immunization	0 %	9 %	6 %

Note: TBA = Traditional Birth Attendant

2.7.2 Mothers dying within 0 days to 1 month of giving Birth and Infants dying within 1 month in 2008, by Commune

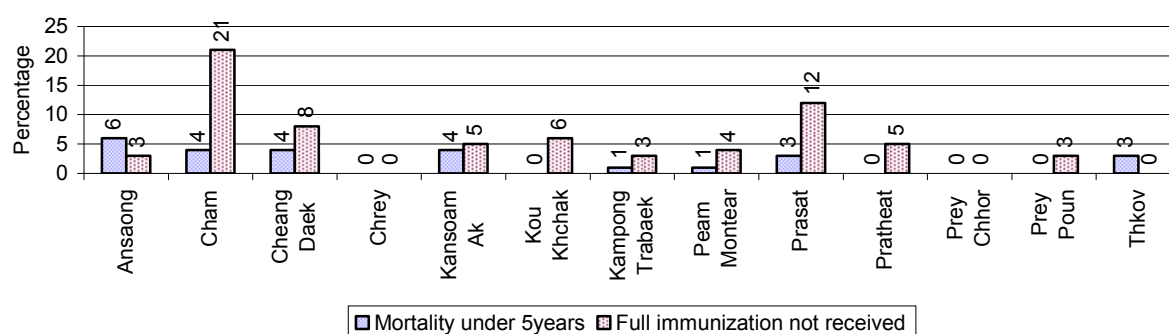


2.7.3 Percentage of Women delivering with a TBA or Midwife, by Commune



Note: Calculated as a percentage of total deliveries

2.7.4 Percentage of Children dying below 5 & of 9-12 months not receiving full Immunization, by Commune, in 2008



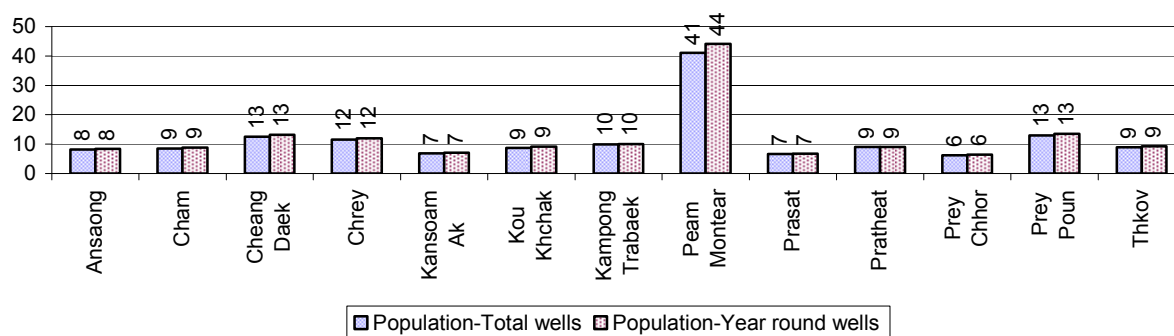
Note: Mortality rate calculated as a percentage of the total 5 year old population. Lack of immunization received calculated as a percentage of the total number 9-12 months olds there are

2.8 Water and Sanitation

2.8.1 Number of different types of Wells over 3 years

Type of wells	Number of wells by year		
	2006	2007	2008
Total number of pumped or mixed wells	11,773	13,245	14,171
Year-round usable pumped or mixed wells	11,190	12,816	13,756
Dry season unusable pump or mixed wells	583	429	415
Pump or mixed wells needing repair/rehabilitation	570	425	409
Total number of ring wells	25	15	8
Year-round usable ring wells	7	5	3
Dry season unusable ring wells	18	10	5
Ring wells needing repair/rehabilitation	7	4	0
Total number of unprotected dug wells	1	20	0
Year-round usable unprotected dug wells	1	11	0
Dry season unusable unprotected dug wells	0	9	0

2.8.2 Ratio of People to Wells, by Commune, in 2008

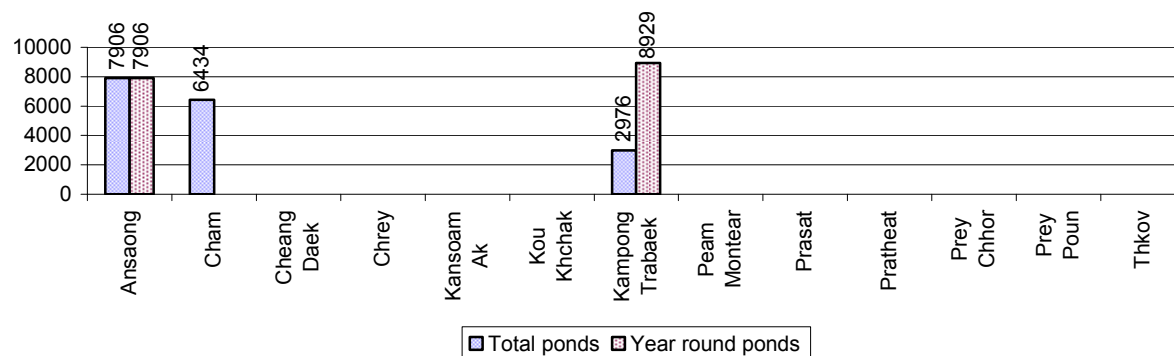


Note: Year-round wells excluding unprotected wells

2.8.3 Potable Ponds over 3 years

Type of Pond	2006	2007	2008
<i>Total number of normal-type ponds</i>	17 pond	8 pond	6 pond
Year-round usable normal-type ponds	7 pond	2 pond	2 pond
Dry season unusable normal-type ponds	10 pond	6 pond	4 pond
Normal-type ponds needing repair/rehabilitation	13 pond	6 pond	4 pond
<i>Total number of filter ponds</i>	0 pond	0 pond	0 pond
Year-round usable filter ponds	0 pond	0 pond	0 pond
Filter ponds, dry season unusable	0 pond	0 pond	0 pond
Filter ponds needing repair/rehabilitate	0 pond	1 pond	0 pond

2.8.4 Ratio of People to normal Ponds, by Commune in 2008



2.8.5 Ratio of People to Filter Ponds, by Commune, in 2008

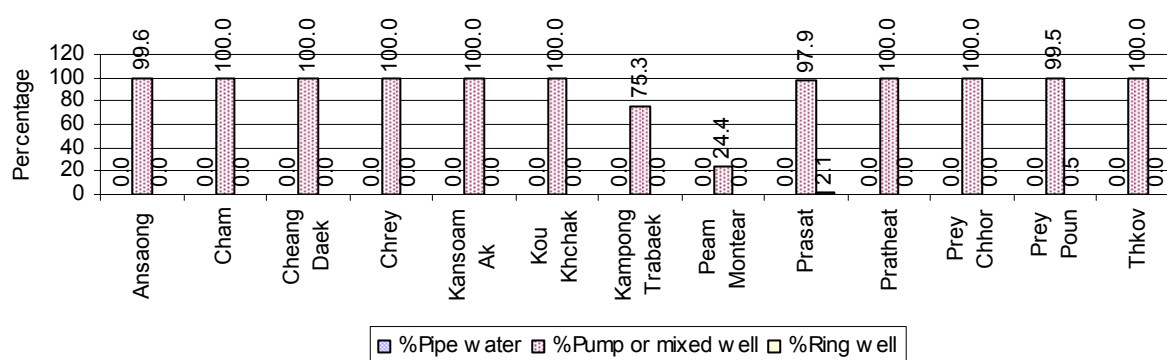
There were no filter pond in this District in 2008

2.8.6 Source of potable Water for Households, over 3 years

Water sources	2006 %	2007 %	2008	
			%	Number
Families using water from purification system	0%	1 %	0 %	0 families
Families using water from pump, mixed wells	91%	90 %	92 %	25,174 families
Families using water from ring wells and open dug wells	0%	0 %	0 %	59 families
Families using water from pond	0%	0 %	0 %	9 families
Families using water from rain water storage	0%	0 %	0 %	0 families
Families using water from rivers, lakes, natural ponds and reservoirs	9%	9 %	8 %	2,234 families

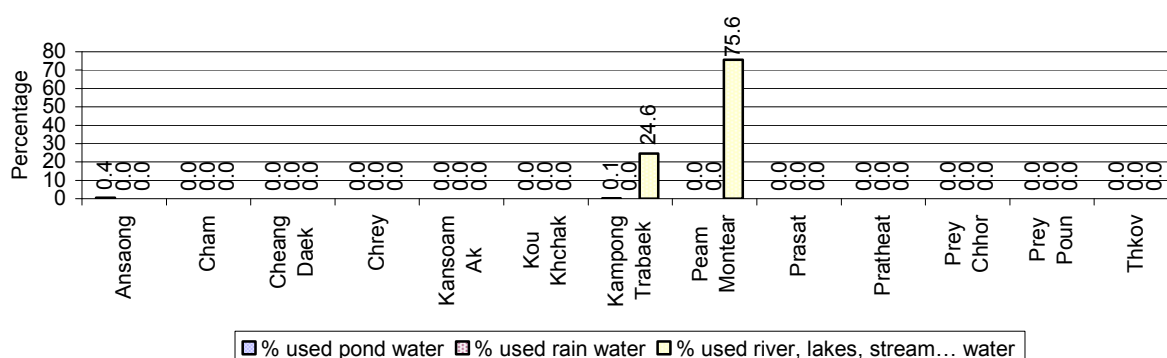
Note: Calculated as a percentage of the total number of families.

2.8.7 Percentage Families using different Water Sources, by Commune, in 2008



Note: Calculated as a percentage of the total number of families in each commune

2.8.8 Percentage Families using Water from Rain Water Storage, Ponds and natural Sources (rivers/lakes/natural ponds/reservoirs), by Commune, 2008



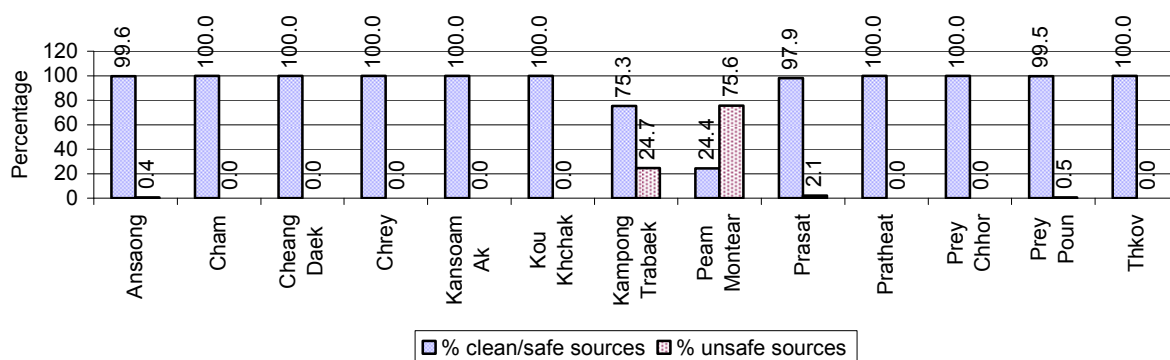
Note: Calculated as a percentage of the total number of families in each commune

2.8.9 Drinking Water Sources in the dry Season over 3 years

Percentage Families that get drinking water from:	2006 %	2007 %	2008	
			%	Number
from clean/safe sources	91 %	91 %	92 %	25,174 families
from unsafe sources	9 %	9 %	8 %	2,302 families

Note: Calculated as a percentage of the total number of families.

2.8.10 Percentage Families using safe and unsafe Water Sources in the dry Season, by Commune, in 2008



Note: Calculated as a percentage of the total number of families in each commune.

2.8.11 Drinking Water Purification by Households, over 3 years

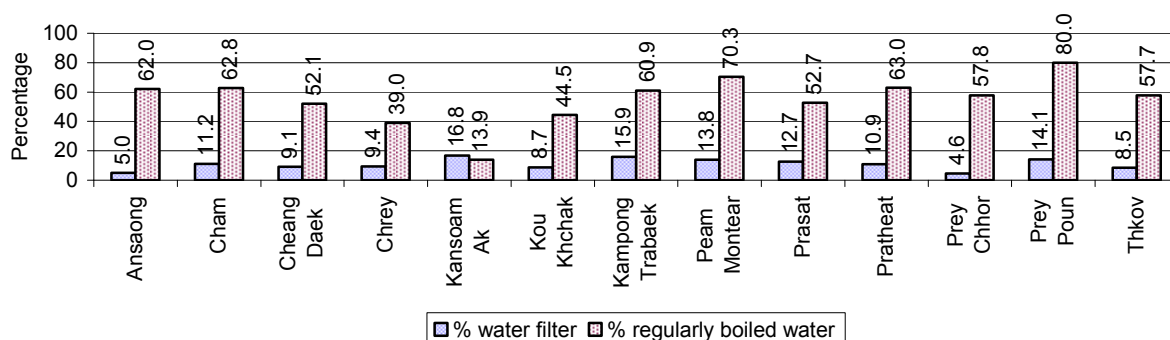
This table shows the different ways families make water safe for drinking.

Families, who:	2006 %	2007 %	2008	
			%	Number
Filter water for drinking	6%	9%	11 %	3,036 families
Boil water for drinking	52%	53%	54 %	14,919 families

Note: Calculated as a percentage of the total number of families

2.8.12 Percentage Families filtering Water or regularly boiling Water, by Commune, in 2008

This graph shows the different ways families make drinking water safe.



Note: Calculated on as a percentage of the total number of families in each commune.

2.8.13 Families' access to Water, over 3 years

Families access to water	2006 %	2007 %	2008	
			%	Number
Families with water at home or in less then 150m	80%	84%	86 %	23,694 families
Families with water 150m or more away from home	9%	8%	6 %	1,546 families

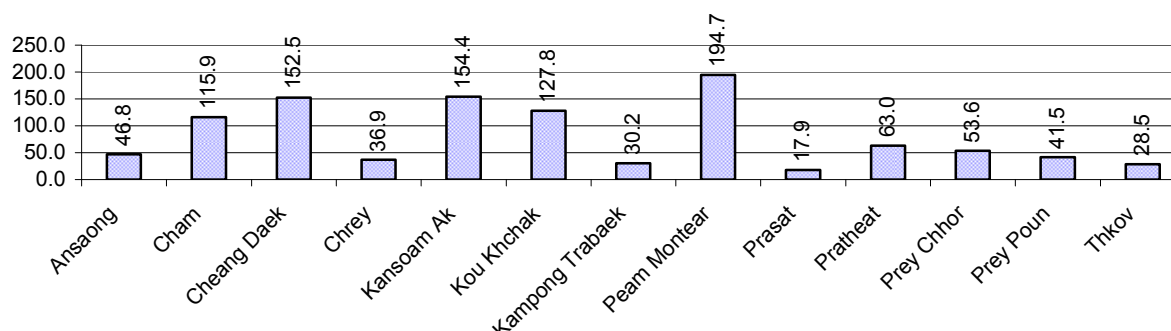
Note: Calculated as a percentage of the total number of families

2.8.14 Ratio of people to Latrines over 3 years

Description	2006 Ratio	2007 Ratio	2008	
			Ratio	Number
Ratio of people to latrines	64.0	61.0	52.5	2,499.0

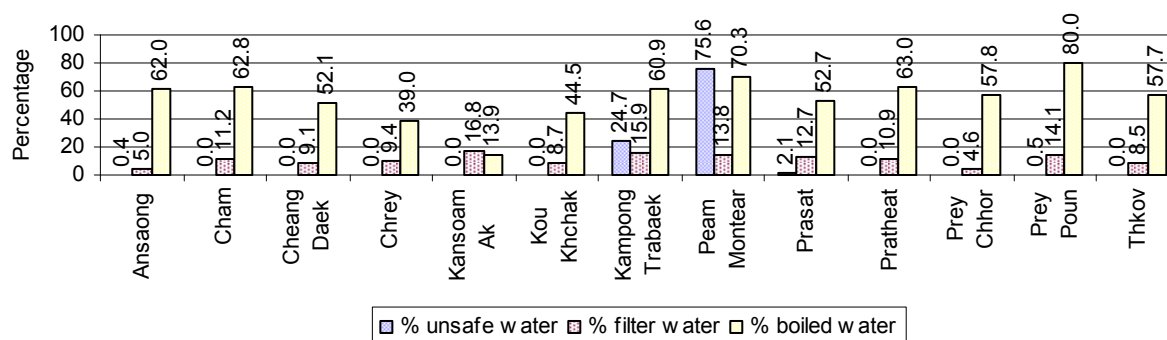
Note: Ratio calculated by dividing the number of houses with latrines by the total population

2.8.15 Ratio of People to Latrines, by Commune, in 2008



Note: Ratio calculated by dividing the number of houses with latrines by the total population in a Commune.

2.8.16 Percentage of Families drinking boiled, filtered or unsafe Water, by Commune, in 2008



Note: Calculated as a percentage of the total number of families in each commune.

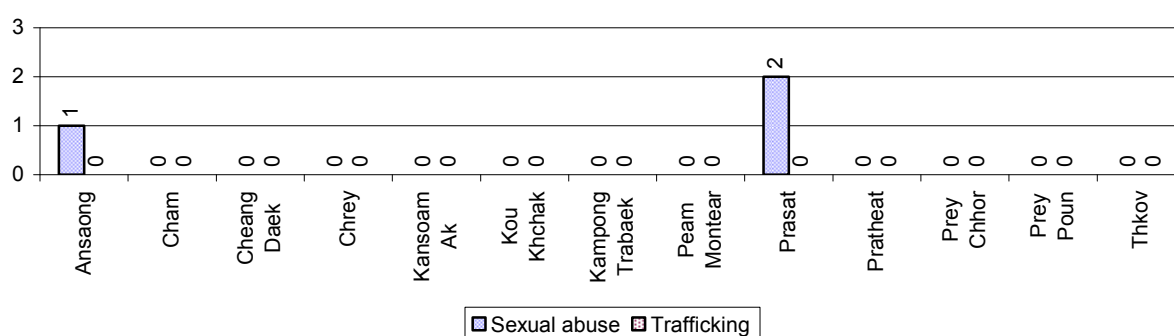
2.9 Vulnerable groups

2.9.1 Vulnerable Groups in need of special Protection over 3 years

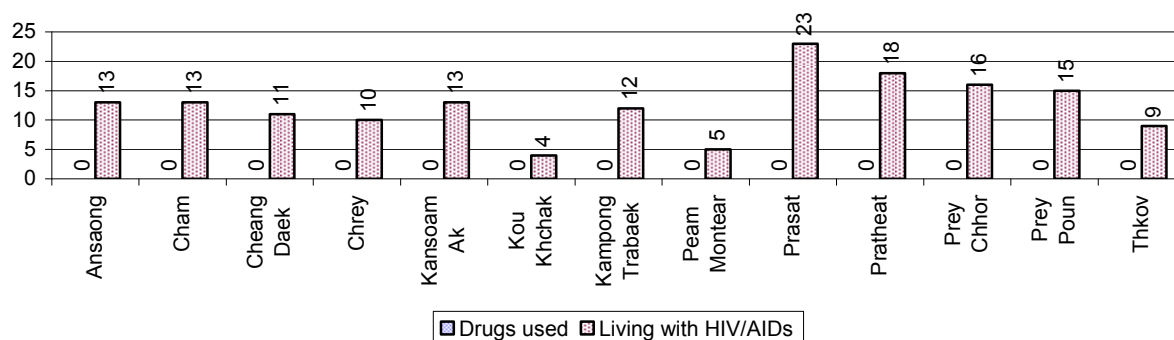
Vulnerable groups	2006	2007	2008
Victims of sexual abuse	4 person(s)	5 person(s)	3 person(s)
Victims of human trafficking	0 person(s)	0 person(s)	0 person(s)
Families with family member(s) using drugs	0 families	1 families	0 families
Families with family member(s) living with HIV/AIDS	137 families	167 families	162 families
Children under 18 yrs old whose parent died of AIDS	329 person(s)	344 person(s)	299 person(s)
Orphaned/abandoned children under 18 yrs old (all cases)	598 person(s)	570 person(s)	517 person(s)
Elderly persons without guardian	226 person(s)	213 person(s)	195 person(s)

Vulnerable groups	2006	2007	2008
Disabled people able to earn an income	44 person(s)	53 person(s)	52 person(s)
Disabled people unable to earn an income	181 person(s)	221 person(s)	211 person(s)
Disabled people under 18 yrs old	105 person(s)	103 person(s)	106 person(s)
Victims of natural disasters	1,787 families	623 families	333 families
Victims of land mines and unexploded weapons	5 person(s)	0 person(s)	0 person(s)

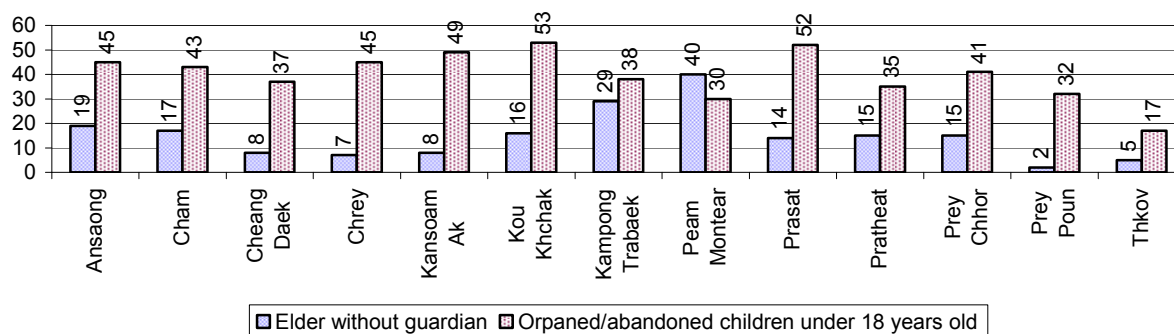
2.9.2 Registered Victims of sexual Abuse or Trafficking, by Commune, for 2008



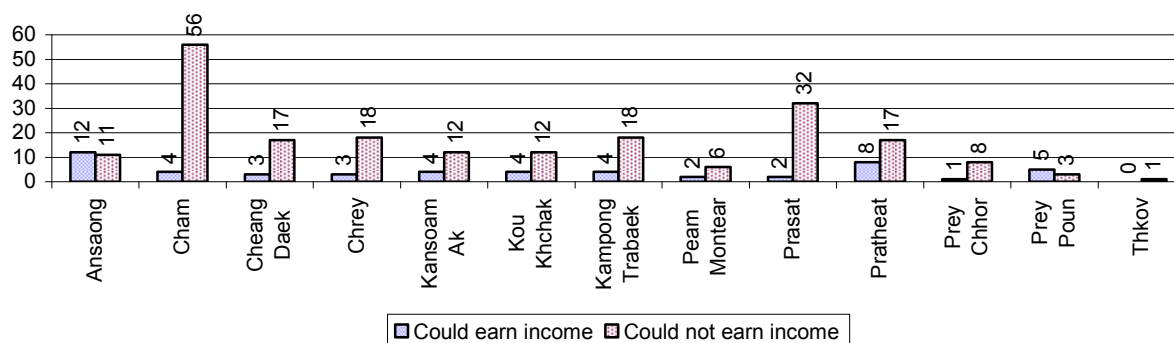
2.9.3 Registered Families with Member(s) using Drugs or living with HIV/AIDS, by Commune, for 2008



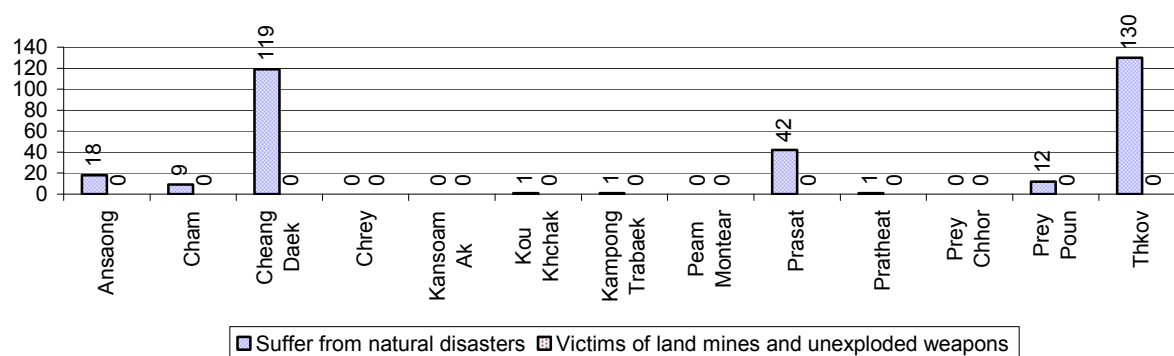
2.9.4 Elderly Persons without a Guardian and orphaned/abandoned Children under 18 years old, by Commune, for 2008



2.9.5 Number of disabled People who could or could not earn an Income, by Commune, for 2008



2.9.6 Number of Families who suffered from natural Disasters, and number of Victims of Land Mines and unexploded Weapons, by Commune, in 2008



2.10 Migration

2.10.1 Migration over 3 years

Description	2006	2007	2008
Number of families permanently in-migrated	families	42 families	68 families
Total number of people	489 person(s)	331 person(s)	262 person(s)
Total number of female	259 person(s)	175 person(s)	136 person(s)

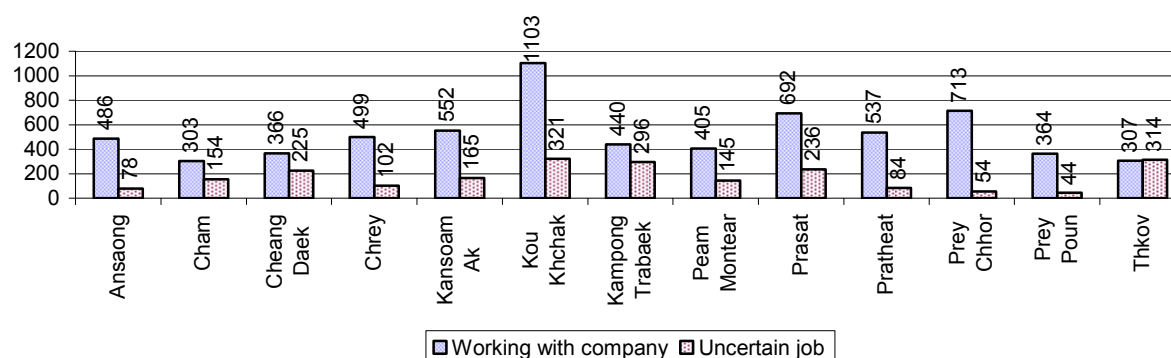
Description	2006	2007	2008
Number of families permanently out-migrated	106 families	77 families	164 families
Total number of people	457 person(s)	330 person(s)	544 person(s)
Total number of female	241 person(s)	181 person(s)	303 person(s)
Number of families staying temporarily	31 families	33 families	27 families
Total number of people	107 person(s)	117 person(s)	99 person(s)
Total number of female	54 person(s)	58 person(s)	49 person(s)

2.10.2 Job Migration

Description	2006	2007	2008	
Number of people migrated to work with company/factory	10%	10%	10%	6,767 persons
Number of people migrated to work, but have uncertain jobs	3%	3%	3%	2,218 persons

Note: Calculated as a percentage of the total population of 18-60 year olds

2.10.3 Number of People working outside their home Villages in a Company/Factory or with an uncertain Job in 2008

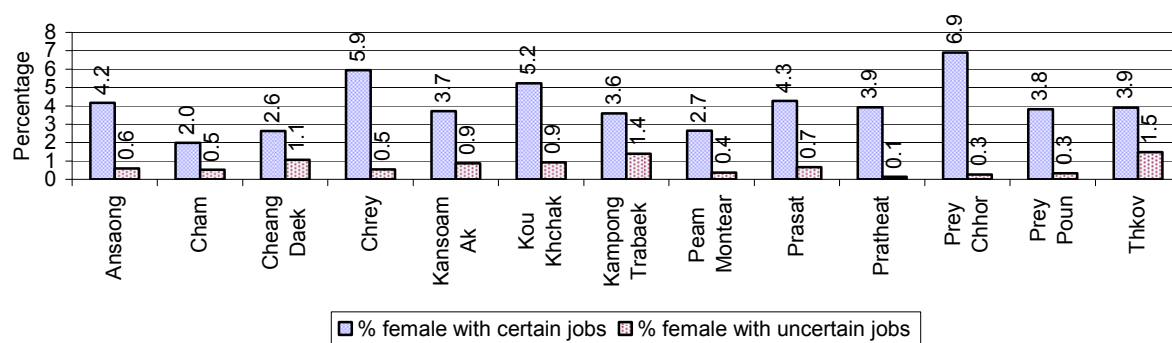


2.10.4 Female migration over 3 years

Description	2006 %	2007 %	2008	
			%	Number
Total number of migrants	6.7%	6.7%	6.9%	8,985 person(s)
Number of female migrants	4.5%	4.6%	4.7%	6,117 person(s)
Total number of migrants, who go to work with company/factory (with certain jobs)	5.1%	5.3%	5.2%	6,767 person(s)
Number of female migrants with certain jobs	3.8%	4.0%	4.0%	5,202 person(s)
Total number of migrants with uncertain jobs	1.6%	1.4%	1.7%	2,218 person(s)
Number of female migrants with uncertain jobs	0.7%	0.6%	0.7%	915 person(s)

Note: Calculated as a percentage of the total population

2.10.5 Percentage female Migrants with certain and uncertain Jobs, by Commune, in 2008



Note: Calculated as a percentage of the total population of the commune

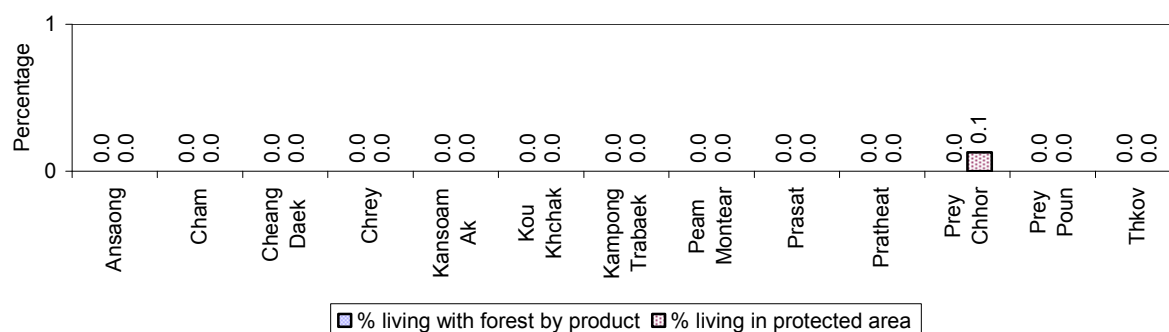
3 Natural Resources and Environment (NRE)

3.1 Families involved with NRE issues over 3 years

Description	2006 %	2007 %	2008	
			%	Number
Families living with forest by products	0 %	0 %	0 %	0 families
Families living in a protected area	0 %	0 %	0 %	2 families
Houses with access to garbage collection service	0 %	0 %	0 %	0 families
Families affected by environmental pollution	0 %	0 %	0 %	0 families
Families using chemical fertilizer	89 %	90 %	89 %	24,559 families
Families using chemical pesticide	57 %	53 %	55 %	15,048 families

Note: Calculated as a percentage of the total number of families

3.2 Percentage of Families involved with Natural Resource issues, by Commune, for 2008



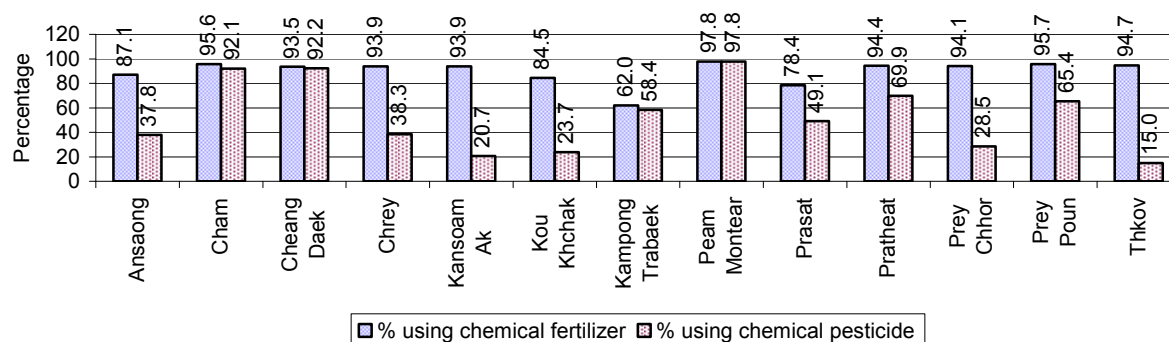
Note: Calculated as a percentage of the number of families in each commune

3.3 Percentage Houses with access to Garbage collection and Families affected by environmental Pollution, by Commune, for 2008

There were no houses with access to garbage collection and there were no families affected by environmental pollution in this District in 2008

Note: Garbage collection is calculated as a percentage of the total number of houses in each commune and families affected by environmental pollution is calculated as a percentage of the total number of families in each commune.

3.4 Percentage Families using chemical Fertilizer and chemical Pesticides, by Commune, for 2008



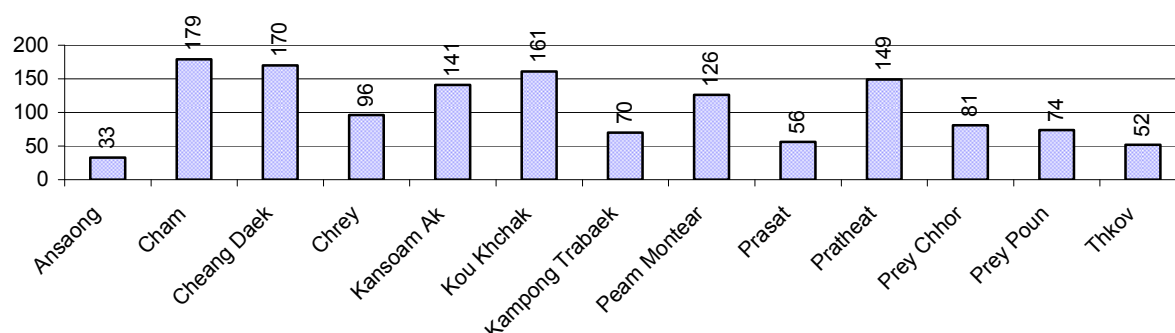
Note: Calculated as a percentage of the total number of families in each commune

4 Administration and Security

4.1 Birth Registration across 3 years

Description	2006	2007	2008
Number of infants to be registered	1,779 person(s)	1,839 person(s)	2,062 person(s)
Number of unregistered infants the year	1,201 person(s)	1,135 person(s)	1,388 person(s)
Percentage of infants unregistered	68 %	62 %	67 %

4.2 Number of unregistered Infants born in 2008, by Commune

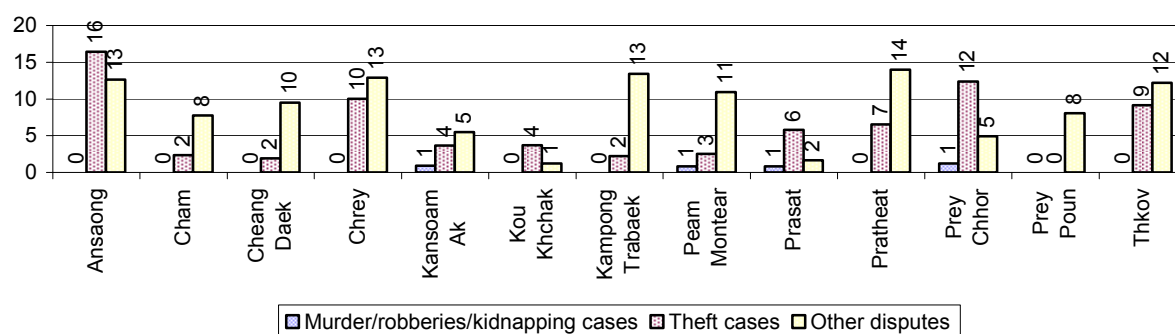


4.3 Registered criminal Cases over 3 years

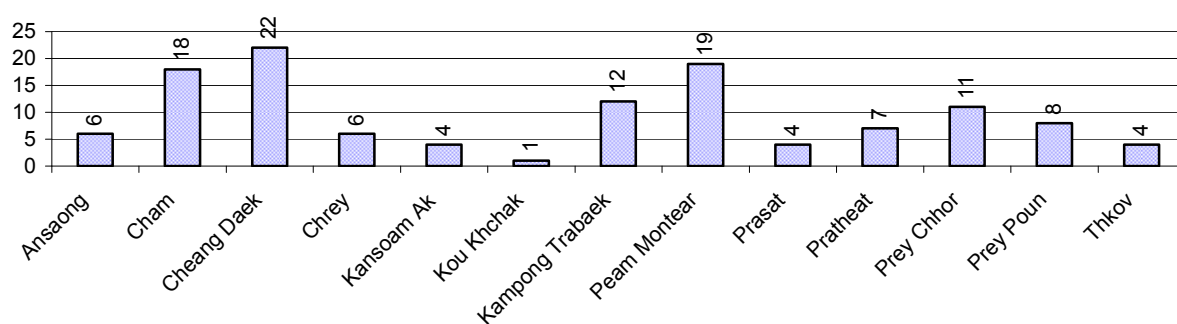
Description	2006	2007	2008
Murders, robberies and kidnapping cases	12 case(s)	10 case(s)	4 case(s)
Theft cases	91 case(s)	71 case(s)	70 case(s)
land dispute cases	137 case(s)	120 case(s)	122 case(s)
Other disputes cases	228 case(s)	170 case(s)	107 case(s)

Note: this reflects only registered criminal cases

4.4 Registered criminal Cases per 10,000 people, by Commune, for 2008



4.5 Number of registered Land Disputes, by Commune, in 2008

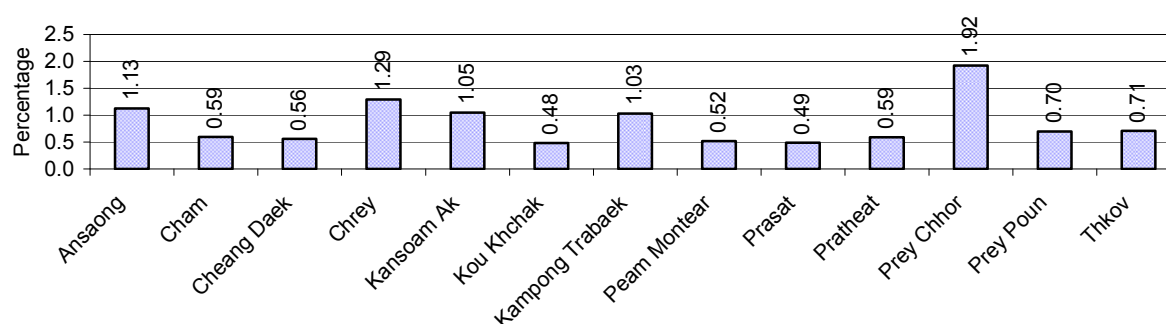


5 Gender

5.1 Registered Domestic Violence over 3 years

Description		2006	2007	2008
Families experiencing domestic violence		248 families	230 families	217 families(s)
% families experiencing domestic violence		1 %	1 %	1 %
Domestic violence cases reported by village chiefs		144 case(s)	169 case(s)	178 case(s)
Type	Physical violence	87 case(s)	115 case(s)	107 case(s)
	Sexual violence	2 case(s)	3 case(s)	1 case(s)
	Mental violence	44 case(s)	32 case(s)	55 case(s)
	Household economic violence	11 case(s)	19 case(s)	15 case(s)
Number of administrative decisions on domestic violence		38 case(s)	167 case(s)	165 case(s)
% of administrative decisions on domestic violence		26 %	99 %	93 %

5.2 Percentage of registered cases of Families experiencing domestic Violence, by Commune, in 2008



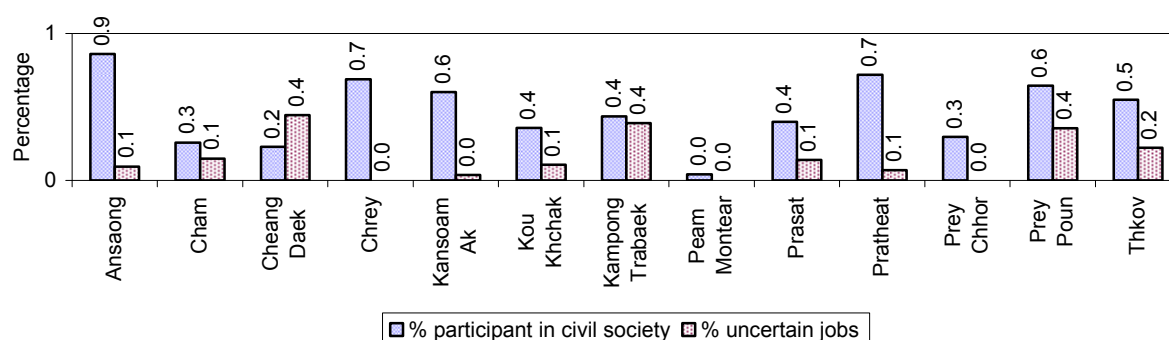
Note: Calculated as a percentage of the total number of families in each commune

5.3 Women's involvement over 3 years

Description	2006 %	2007 %	2008	
			%	Number
People participating in civil society	1%	1%	1%	1,417 person(s)
Women participating in civil society	0%	0%	0%	574 person(s)
People, 18-60 yrs, with uncertain/irregular jobs	0%	1%	0%	237 person(s)
Women, 18-60 yrs, with uncertain/irregular jobs	0%	1%	0%	104 person(s)

Note: Participation can be in NGOs, CBOs, credit groups, women's unions, parties and other civil society organizations. The first section is calculated as a percentage of the total population. The second section is calculated as a percentage of the total 18-60 year old population.

5.4 Percentage of Female Participants in Civil Society and of 18-60 year women with uncertain Jobs, by Commune, in 2008



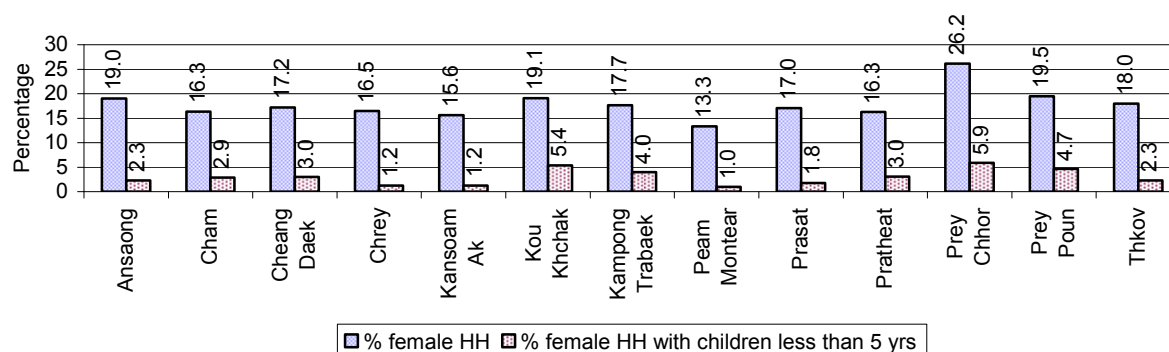
Note: Percentage of female participants in civil society is calculated as a percentage of the total population per commune. The percentage of 18-60 years old women with uncertain jobs is calculated as a percentage of the total 18-60 year old population per commune.

5.5 Female-headed Households over 3 years

Families with:	2006	2007	2008	
	%	%	%	Number
Households in which a woman is the family head	18%	17%	18%	4,831 families
Households in which a woman is the family head with children of less than 5 yrs	3%	3%	3%	826 families

Note: Calculated as a percentage of the total number of families

5.6 Percentage female-headed Households and with Children of less than 5 years old, by Commune, in 2008



Note: Calculated as a percentage of the total number of families in each commune
HH: Headed Household

6 Indigenous People in the District

6.1 Ethnic Minorities in the District over 3 years

Race of indigenous	2006		2007		2008	
	# families	# population	# families	# population	# families	# population
Phnong	0 families	0 person(s)	0 families	0 person(s)	0 families	0 person(s)
Kouy	0 families	0 person(s)	0 families	0 person(s)	0 families	6 person(s)
Stieng	0 families	0 person(s)	0 families	0 person(s)	0 families	0 person(s)
Mil	0 families	0 person(s)	0 families	0 person(s)	0 families	0 person(s)
Kroal	0 families	0 person(s)	0 families	0 person(s)	0 families	0 person(s)
Thmorn	0 families	0 person(s)	0 families	0 person(s)	0 families	0 person(s)
Khaonh	0 families	0 person(s)	0 families	0 person(s)	0 families	0 person(s)
Tompouonn	0 families	0 person(s)	0 families	0 person(s)	0 families	0 person(s)
Charay	0 families	0 person(s)	0 families	0 person(s)	0 families	0 person(s)
Kroeung	0 families	0 person(s)	0 families	0 person(s)	0 families	0 person(s)
Kavet	0 families	0 person(s)	0 families	0 person(s)	0 families	0 person(s)
Saouch	0 families	0 person(s)	0 families	0 person(s)	0 families	0 person(s)
Lun	0 families	0 person(s)	0 families	0 person(s)	0 families	0 person(s)
Kachak	0 families	0 person(s)	0 families	0 person(s)	0 families	0 person(s)
Praov	0 families	0 person(s)	0 families	0 person(s)	0 families	0 person(s)
Others	0 families	0 person(s)	0 families	0 person(s)	0 families	0 person(s)
Total	0 families	0 person(s)	0 families	0 person(s)	0 families	6 person(s)

Note: "Others" refer to other ethnic groups which are not listed.

6.2 Other Minorities in the District over 3 years

Minority	2006		2007		2008	
	# families	# population	# families	# population	# families	# population
Khmer Islamic	2 families	7 person(s)	118 families	473 person(s)	123 families	475 person(s)
Vietnamese	0 families	0 person(s)	23 families	108 person(s)	22 families	109 person(s)
Laos	0 families	0 person(s)	0 families	0 person(s)	0 families	0 person(s)

Note: Number of indigenous and minority population are additional data, so some village may not recorded.

SECTION C: PLANS AND PROJECTS

7 Priorities and Plans

7.1 Priorities of Commune Councils for 2009 in the District by Sector

The District Priority Activity Matrix (DPAM) data are taken from the CDPD. The DPAM is used for the District Integration Workshop (DIW), to show what kind of projects the commune has proposed in their Commune Investment Plan (CIP) for 2009. Donors, departments and other agencies then consider which projects they want to support and which projects they are not interested in. This results in Temporary Agreements between the Commune Council and the Supporter (NGO, Department, private donor, etc), as shown in table 8.2

No.	Project Name	Ansaong	Cham	Cheang Daek	Chrey	Kansoam Ak	Kou Khchak
		140301	140302	140303	140304	140305	140306
Economic							
1	Compost fertilizer training			3 training	3 training	3 training	3 training
2	Chemical and pesticide application training		3 training			3 training	
3	Vegetable growing training					3 training	
4	Fruit tree cultivation training						
5	Mixed farming system training						
6	Rice seed production training				3 training		
7	Rice field demonstration					9 time	
8	Subsidiary cropping technique training						
9	Farmer field days organizing						
10	Rice cultivation technique training					3 training	
11	E.M technique training				3 training		
12	Animal vaccination request		2 time	2 time	9 time	3 time	12 time
13	Village veterinary training	3 training	3 training		1 training		3 training
14	Animal raising training	3 training					
15	Pig raising training				3 training	3 training	3 training
16	Chicken raising training				3 training	3 training	3 training
17	Livestock feed producing training				3 training		3 training
18	Cow raising training	3 training			3 training		
19	Agriculture association activation						

District Data Book 2009: Development Plans and Projects

No.	Project Name	Ansaong	Cham	Cheang Daek	Chrey	Kansoam Ak	Kou Khchak
		140301	140302	140303	140304	140305	140306
20	Rice seed request	12000 Kg	26620 Kg	12000 Kg	450 Kg	22810 Kg	900 Kg
21	Fruit trees seedling request						
22	Calf for raising request						
23	Sow for raising request			120 Head	18 Head	45 Head	24 Head
24	Pesticide request					2281 bottle	
25	Agricultural tools request				450 family	3 training	3 training
26	Vegetable seeds request			1440 package		27 package	
27	Chicken request			240 Head	450 Head	450 Head	120 Head
28	Pesticide sprayer request			240 Container		180 Container	24 Container
29	Fish raising training	2 training				3 training	3 training
30	Fish fingerling request	5000 Head		20000 Head		27000 Head	24000 Head
31	Culvert construct across road						
32	Road maintenance project		10 place	3000 m			
33	Laterite/natural gravel road construction		1158 m		4150 m	11350 m	
34	Culvert construction	4 place	36 place	10 place		22 place	11 place
35	Bridger construction						1 place
36	Earth road repairing	2990 m	19400 m	1276 m		10 km	9860 m
37	Canal construction	2500 m					
38	Water gate construction					1 place	
39	Irrigation wells construction						14 well
40	Spillway construction					1500 m	
41	Canal repairing		5500 m	16550 m		7400 m	

District Data Book 2009: Development Plans and Projects

No.	Project Name	Ansaong	Cham	Cheang Daek	Chrey	Kansoam Ak	Kou Khchak
		140301	140302	140303	140304	140305	140306
42	Spillway repairing						
43	Cash credit	120 Team	0 Team	1200 family	225 family	100 Team	306 family
44	Saving group association strengthening			60 Team		9 Team	
Social							
1	Antenatal care service accessibility improvement				9 time	9 time	12 time
2	HIV/AIDS awareness education			12 time		9 time	
3	HIV/AIDS infected person assistance	16 person		12 Team		12 time	
4	HIV/AIDS orphan children assistance						12 Team
5	Health/hygiene education for local people		10 place		9 time		
6	Nutrition awareness education		10 time				
7	Transmitted disease education and prevention				9 time		
8	Food safety and hygiene education				9 time		
9	Health education on water use hygiene				9 time		
10	Leaflets and posters distribution				900 Copies		
11	Children immunization provision				9 time	9 time	12 time
12	VHV training				1 training		
13	Midwife strengthening/training				1 training		
14	TBA training		3 training				
15	TBA equipment needs						
16	Birth delivery package/birth attendant equipment need					140 package	
17	Maternal health care education						
18	Breastfeeding awareness education				9 time		
19	Establish & support children health care center						
20	Iodine salt project				9 time		

District Data Book 2009: Development Plans and Projects

No.	Project Name	Ansaong	Cham	Cheang Daek	Chrey	Kansoam Ak	Kou Khchak
		140301	140302	140303	140304	140305	140306
21	Latrine construction	80 toilet		120 toilet	45 toilet	135 toilet	120 toilet
22	Latrine use education				18 day		
23	Sanitation education	8 time		12 time		9 time	
24	Commune health center construction					1 place	
25	Water filter equipment supply	80 Container		360 Container	180 Container	450 Container	
26	Wells water testing				18 day		
27	Pump wells construction	16 well					
28	Ponds construction						8 Pond
29	Pump wells repairing			60 well	90 well	90 well	
30	Ponds repairing						
31	School building			1 building			4 building
32	Primary school creation/construction						
33	Kindergarten school construction/repair			12 room		9 room	
34	Kid center creation/support		5 building		8 building		10 building
35	Kid center nurse training				1 training		
36	Kindergarten equipment provision						
37	Motivating pupil's parents for school enrollment		10 time				
38	Education for all dissemination		10 time			9 time	
39	Poor pupils enrollment support						
40	Food/meal provision to school children					345 person	
41	Scholarship provision to poor pupils	94 set	158 set	120 person		90 person	120 person
42	Engine/car repairing skill training	3 training		1 training	1 training	3 training	3 training
43	Electric equipment repair skill training	3 training		1 training		3 training	3 training
44	Skill training for disabled person						

District Data Book 2009: Development Plans and Projects

No.	Project Name	Ansaong	Cham	Cheang Daek	Chrey	Kansoam Ak	Kou Khchak
		140301	140302	140303	140304	140305	140306
45	Widows family assistance/support			120 set			
46	House for the poor construction/repairing						
47	Elderly association formation/support					9 Team	
48	Elderly/children/disable protection association formation						12 Team
NREM							
1	Fishery law education		10 time	12 time	9 time	9 time	12 time
2	NREM education campaign	8 time					
3	Tree plantation project						32960 Tree
4	Tree planting promotion/dissemination						
5	Illegal fishing prevention	3 training	10 time	12 time			
6	Strengthening fishery community	6 Month					
7	Natural water ways/reservoirs rehabilitation/conservation		15700 m				
8	Fish habitat/fish species protection/conservation	4 place		50000 Head	10000 Head	20000 Head	16000 Head
9	Fish raising community support	1 time					
10	Wood processing authorized request	0 m3					
11	Sewage culvert system construction/rehabilitation						
12	Public rubbish bin sitting						
Administration and Security							
1	Civil registration encouragement	8 time		12 time	9 time	9 time	12 time
2	CC capacity strengthening						
3	Commune study tour	1 time			1 time		
4	Commune sub-committee support				10 time		
5	Commune/district workshop/meeting support	6 time					
6	Human rights and law training			3 training			

District Data Book 2009: Development Plans and Projects

No.	Project Name	Ansaong	Cham	Cheang Daek	Chrey	Kansoam Ak	Kou Khchak
		140301	140302	140303	140304	140305	140306
7	Citizen education and conflict resolution facilitation					9 Team	
8	Computer skill training for commune clerk						
9	Human rights committee meeting	10 time			6 time		
10	Commune office construction/renovation						
11	Transportation mean requesting	100 time			100 time		
12	Commune office furniture	1 set			1 set		
13	Office supply for commune admin operation	12 Month			12 Month		
14	Land law dissemination		10 time	12 time	9 time	9 time	12 time
15	Provision of land titles/certificates		2662 doc	2273 doc	1491 family	2281 doc	3296 family
16	Gambling control/elimination activation		10 time				
17	Information board provision/creation/built	9 Info-board			10 Info-board		
18	Human right and related law education		10 time				
19	Penal and civil law dissemination					9 time	
20	Water pump group establishment					15 set	
Gender							
1	Gender mainstreaming concept training						
2	Gender and child rights dissemination		10 time	12 time	9 time		12 time
3	Tailor skill training	3 training			1 training		3 training
4	Lady makeup/hair dressing skill training	3 training			1 training		3 training
5	Law against domestic violence dissemination	3 training	3 training	12 time	9 time	9 time	12 time
6	Rescue children & women from violence						
7	Alcohol reduction education						
8	Law against trafficking dissemination			12 time		9 time	
9	Protection network for women and children dissemination						
10	Swindle trick of broker prevention education						

District Data Book 2009: Development Plans and Projects

No.	Project Name	Ansaong	Cham	Cheang Daek	Chrey	Kansoam Ak	Kou Khchak
		140301	140302	140303	140304	140305	140306
11	Child protection network formation/strengthening					9 Team	

Continue...

Continued...

No.	Project Name	Kampong Trabaek	Peam Montear	Prasat	Pratheat	Prey Chhor	Prey Poun	Thkov
		140307	140308	140309	140310	140311	140312	140313
Economic								
1	Compost fertilizer training		3 training		3 training	3 training		3 training
2	Chemical and pesticide application training	3 training					3 training	
3	Vegetable growing training				3 training			
4	Fruit tree cultivation training						3 training	
5	Mixed farming system training		3 training					
6	Rice seed production training							
7	Rice field demonstration				3 training			
8	Subsidiary cropping technique training						3 training	
9	Farmer field days organizing				9 time			
10	Rice cultivation technique training	3 training			3 training			
11	E.M technique training					3 training		3 training
12	Animal vaccination request			9 time	2 time	2 time	1800 Head	7 time
13	Village veterinary training		1 training	3 training			3 training	
14	Animal raising training		3 training				3 training	3 training
15	Pig raising training				3 training			
16	Chicken raising training				3 training			
17	Livestock feed producing training						3 training	
18	Cow raising training							
19	Agriculture association activation	10 Team						
20	Rice seed request	15 T	5500 Kg	9 T	180000	5500 Kg	1600 m	1500 Kg

District Data Book 2009: Development Plans and Projects

No.	Project Name	Kampong Trabaek	Peam Montear	Prasat	Pratheath	Prey Chhor	Prey Poun	Thkov
		140307	140308	140309	140310	140311	140312	140313
					Kg			
21	Fruit trees seedling request						8175 Tree	
22	Calf for raising request				90 Head		16 Head	
23	Sow for raising request	90 Head			90 Head	300 Head	16 Head	
24	Pesticide request							
25	Agricultural tools request							
26	Vegetable seeds request	100 package			1080 package		240 package	
27	Chicken request	360 Head			180 Head	600 Head	96 Head	
28	Pesticide sprayer request				90 Container		80 Container	
29	Fish raising training				3 training	3 training	3 training	
30	Fish fingerling request	200000 Head		9000 Head	270000 Head	4000 Head	20000 Head	
31	Culvert construct across road				10 place			
32	Road maintenance project	9550 m						
33	Laterite/natural gravel road construction	9600 m	5900 m	5350 m	3 km	2400 m	2830 m	3500 m
34	Culvert construction	2 place		12 place		17 place		8 place
35	Bridger construction		1 place					
36	Earth road repairing	13430 m	1500 m	5350 m	3 km	5300 m	3800 m	3000 m
37	Canal construction							
38	Water gate construction							
39	Irrigation wells construction							
40	Spillway construction	300 m						
41	Canal repairing			2550 m	4 km		6120 m	2500 m
42	Spillway repairing	11 km						

District Data Book 2009: Development Plans and Projects

No.	Project Name	Kampong Trabaek	Peam Montear	Prasat	Pratheath	Prey Chhor	Prey Poun	Thkov
		140307	140308	140309	140310	140311	140312	140313
43	Cash credit	200 family	44 family	90 Team	270 family	80 Team	240 family	
44	Saving group association strengthening							
Social								
1	Antenatal care service accessibility improvement							
2	HIV/AIDS awareness education	10 time			9 time			7 time
3	HIV/AIDS infected person assistance			58 person	12 time	51 person	12 time	
4	HIV/AIDS orphan children assistance						8 Team	
5	Health/hygiene education for local people				9 place			7 time
6	Nutrition awareness education							
7	Transmitted disease education and prevention							7 time
8	Food safety and hygiene education							7 time
9	Health education on water use hygiene							7 time
10	Leaflets and posters distribution							700 Copies
11	Children immunization provision	10 time	11 time				8 time	
12	VHV training						3 training	1 training
13	Midwife strengthening/training		1 person					1 training
14	TBA training	1 training		3 training		3 training		
15	TBA equipment needs	70 package						
16	Birth delivery package/birth attendant equipment need							
17	Maternal health care education	10 time			9 time		8 time	7 time
18	Breastfeeding awareness education							7 time
19	Establish & support children health care center					3 Team		
20	Iodine salt project							7 time
21	Latrine construction	120 toilet	55 toilet	90 toilet	90 toilet	1000	80 toilet	14 toilet

District Data Book 2009: Development Plans and Projects

No.	Project Name	Kampong Trabaek	Peam Montear	Prasat	Pratheath	Prey Chhor	Prey Poun	Thkov
		140307	140308	140309	140310	140311	140312	140313
						toilet		
22	Latrine use education							14 day
23	Sanitation education	10 time	11 time		9 time		8 time	
24	Commune health center construction				1 place			
25	Water filter equipment supply	20 Container	2265 Container	90 Container	270 Container	80 Container	80 Container	70 Container
26	Wells water testing							14 day
27	Pump wells construction	20 well	55 well					
28	Ponds construction							
29	Pump wells repairing	50 well			90 well		80 well	28 well
30	Ponds repairing						2 Pond	
31	School building		1 building			2 building	1 building	
32	Primary school creation/construction	5 room						
33	Kindergarten school construction/repair	10 room			6 room			
34	Kid center creation/support	10 class	10 building		9 place	4 building	8 building	6 building
35	Kid center nurse training		1 training	1 training		3 training		
36	Kindergarten equipment provision		11 set				8 set	
37	Motivating pupil's parents for school enrollment							
38	Education for all dissemination							
39	Poor pupils enrollment support		22 set					
40	Food/meal provision to school children				9 place			
41	Scholarship provision to poor pupils	120 person		83 person	90 person	80 person	80 person	
42	Engine/car repairing skill training	1 training	1 training	3 training	1 training	3 training	3 training	1 training
43	Electric equipment repair skill training			3 training	1 training	3 training	3 training	1 training
44	Skill training for disabled person				1 training			
45	Widows family assistance/support							

District Data Book 2009: Development Plans and Projects

No.	Project Name	Kampong Trabaek	Peam Montear	Prasat	Pratheath	Prey Chhor	Prey Poun	Thkov
		140307	140308	140309	140310	140311	140312	140313
46	House for the poor construction/repairing		22 building					
47	Elderly association formation/support		11 Team					
48	Elderly/children/disable protection association formation						8 Team	7 Team
NREM								
1	Fishery law education	10 time	11 time		9 time		8 time	7 time
2	NREM education campaign							
3	Tree plantation project					16200 Tree		7000 Tree
4	Tree planting promotion/dissemination							7 time
5	Illegal fishing prevention							
6	Strengthening fishery community							
7	Natural water ways/reservoirs rehabilitation/conservation							
8	Fish habitat/fish species protection/conservation	55000 Head	1 time		100000 Head		20000 Head	7 time
9	Fish raising community support				1 Pond			
10	Wood processing authorized request							
11	Sewage culvert system construction/rehabilitation			1000 m				
12	Public rubbish bin sitting			10 Garbage bin				
Administration and Security								
1	Civil registration encouragement	10 time			9 time			7 time
2	CC capacity strengthening			3 training				
3	Commune study tour			1 time			1 time	
4	Commune sub-committee support							10 time
5	Commune/district workshop/meeting support							

District Data Book 2009: Development Plans and Projects

No.	Project Name	Kampong Trabaek	Peam Montear	Prasat	Pratheath	Prey Chhor	Prey Poun	Thkov
		140307	140308	140309	140310	140311	140312	140313
6	Human rights and law training	3 training			3 training			
7	Citizen education and conflict resolution facilitation							
8	Computer skill training for commune clerk					3 training		
9	Human rights committee meeting							6 time
10	Commune office construction/renovation			1 place		1 place	1 place	
11	Transportation mean requesting							100 time
12	Commune office furniture			1 set		1 set		1 set
13	Office supply for commune admin operation							12 Month
14	Land law dissemination	10 time	11 time		9 time		8 time	7 time
15	Provision of land titles/certificates	1883 doc	2265 doc	2415 family	2033 doc	1611 family	1635 family	1293 family
16	Gambling control/elimination activation							
17	Information board provision/creation/built							8 Info-board
18	Human right and related law education							7 time
19	Penal and civil law dissemination							
20	Water pump group establishment				18 set			
Gender								
1	Gender mainstreaming concept training	3 training	1 training		3 training			
2	Gender and child rights dissemination						8 time	7 time
3	Tailor skill training			3 training		3 training		1 training
4	Lady makeup/hair dressing skill training			3 training		3 training		1 training
5	Law against domestic violence dissemination	10 time	1 time	3 training	9 time	3 training	8 time	7 time
6	Rescue children & women from violence					8 place		
7	Alcohol reduction education			9 time				
8	Law against trafficking dissemination						8 time	
9	Protection network for women and children	10 time					3 training	

District Data Book 2009: Development Plans and Projects

No.	Project Name	Kampong Trabaek	Peam Montear	Prasat	Pratheath	Prey Chhor	Prey Poun	Thkov
		140307	140308	140309	140310	140311	140312	140313
	dissemination							
10	Swindle trick of broker prevention education	10 time					8 time	
11	Child protection network formation/strengthening							

Continue...

Continue...

No.	Project Name	Req.Project
		Total
Economic		
1	Compost fertilizer training	8
2	Chemical and pesticide application training	5
3	Vegetable growing training	2
4	Fruit tree cultivation training	1
5	Mixed farming system training	1
6	Rice seed production training	1
7	Rice field demonstration	2
8	Subsidiary cropping technique training	1
9	Farmer field days organizing	1
10	Rice cultivation technique training	3
11	E.M technique training	3
12	Animal vaccination request	10
13	Village veterinary training	7
14	Animal raising training	4
15	Pig raising training	4
16	Chicken raising training	4
17	Livestock feed producing training	3
18	Cow raising training	2
19	Agriculture association activation	1

District Data Book 2009: Development Plans and Projects

No.	Project Name	Req.Project
		Total
20	Rice seed request	13
21	Fruit trees seedling request	1
22	Calf for raising request	2
23	Sow for raising request	8
24	Pesticide request	1
25	Agricultural tools request	3
26	Vegetable seeds request	5
27	Chicken request	9
28	Pesticide sprayer request	5
29	Fish raising training	6
30	Fish fingerling request	9
31	Culvert construct across road	1
32	Road maintenance project	3
33	Laterite/natural gravel road construction	10
34	Culvert construction	9
35	Bridger construction	2
36	Earth road repairing	12
37	Canal construction	2
38	Water gate construction	1
39	Irrigation wells construction	1
40	Spillway construction	2
41	Canal repairing	9
42	Spillway repairing	1
43	Cash credit	12
44	Saving group association strengthening	2
Social		
1	Antenatal care service accessibility improvement	3
2	HIV/AIDS awareness education	5

District Data Book 2009: Development Plans and Projects

No.	Project Name	Req.Project
		Total
3	HIV/AIDS infected person assistance	7
4	HIV/AIDS orphan children assistance	2
5	Health/hygiene education for local people	4
6	Nutrition awareness education	1
7	Transmitted disease education and prevention	2
8	Food safety and hygiene education	2
9	Health education on water use hygiene	2
10	Leaflets and posters distribution	2
11	Children immunization provision	6
12	VHV training	3
13	Midwife strengthening/training	3
14	TBA training	4
15	TBA equipment needs	1
16	Birth delivery package/birth attendant equipment need	1
17	Maternal health care education	4
18	Breastfeeding awareness education	2
19	Establish & support children health care center	1
20	Iodine salt project	2
21	Latrine construction	12
22	Latrine use education	2
23	Sanitation education	7
24	Commune health center construction	2
25	Water filter equipment supply	11
26	Wells water testing	2
27	Pump wells construction	3
28	Ponds construction	1
29	Pump wells repairing	8
30	Ponds repairing	1

District Data Book 2009: Development Plans and Projects

No.	Project Name	Req.Project
		Total
31	School building	5
32	Primary school creation/construction	1
33	Kindergarten school construction/repair	4
34	Kid center creation/support	9
35	Kid center nurse training	4
36	Kindergarten equipment provision	2
37	Motivating pupil's parents for school enrollment	1
38	Education for all dissemination	2
39	Poor pupils enrollment support	1
40	Food/meal provision to school children	2
41	Scholarship provision to poor pupils	10
42	Engine/car repairing skill training	12
43	Electric equipment repair skill training	9
44	Skill training for disabled person	1
45	Widows family assistance/support	1
46	House for the poor construction/repairing	1
47	Elderly association formation/support	2
48	Elderly/children/disable protection association formation	3
NREM		
1	Fishery law education	10
2	NREM education campaign	1
3	Tree plantation project	3
4	Tree planting promotion/dissemination	1
5	Illegal fishing prevention	4
6	Strengthening fishery community	2
7	Natural water ways/reservoirs rehabilitation/conservation	1
8	Fish habitat/fish species protection/conservation	10
9	Fish raising community support	2

District Data Book 2009: Development Plans and Projects

No.	Project Name	Req.Project
		Total
10	Wood processing authorized request	1
11	Sewage culvert system construction/rehabilitation	1
12	Public rubbish bin sitting	1
Administration and Security		
1	Civil registration encouragement	8
2	CC capacity strengthening	1
3	Commune study tour	4
4	Commune sub-committee support	2
5	Commune/district workshop/meeting support	1
6	Human rights and law training	3
7	Citizen education and conflict resolution facilitation	1
8	Computer skill training for commune clerk	1
9	Human rights committee meeting	3
10	Commune office construction/renovation	3
11	Transportation mean requesting	3
12	Commune office furniture	5
13	Office supply for commune admin operation	3
14	Land law dissemination	10
15	Provision of land titles/certificates	12
16	Gambling control/elimination activation	1
17	Information board provision/creation/built	3
18	Human right and related law education	2
19	Penal and civil law dissemination	1
20	Water pump group establishment	2
Gender		
1	Gender mainstreaming concept training	3
2	Gender and child rights dissemination	6
3	Tailor skill training	6

District Data Book 2009: Development Plans and Projects

No.	Project Name	Req.Project
		Total
4	Lady makeup/hair dressing skill training	6
5	Law against domestic violence dissemination	15
6	Rescue children & women from violence	1
7	Alcohol reduction education	1
8	Law against trafficking dissemination	3
9	Protection network for women and children dissemination	2
10	Swindle trick of broker prevention education	2
11	Child protection network formation/strengthening	1

Source: CDPD – District Priority Matrix

7.2 Temporary Agreements by Commune, for 2009

At the District Integration Workshop (DIW) the Supporters (donors, agencies, private donors, NGOs, etc.) identify which projects/activities they would like to support or they put forward their own projects to be implemented in a particular commune. Once there is agreement between Commune Councils and Supporters on specific projects a **Temporary Agreement** is signed by the commune and the Supporter to show their mutual commitment to the identified projects/activities.

It is important to keep in mind that such Temporary Agreements do not necessarily result in implementation.

7.2.1 Temporary Agreements for 2009 as per DIW 2008 for Commune: Ansaong

Commune GIS	Commune	Temporary Agreements				Supporter	Funding Source	Listed in CIP befor DIW
		Project Name	Quantity	Unit	Est.Cost (K.Riels)			
Economic								
140301	Ansaong	Cash credit	0	person	0	AmReth (EMT)		✓
140301	Ansaong	Cash credit	0	person	0	Acleda Bank Plc.		✓
140301	Ansaong	Cash credit	0	person	0	Credit PRASAC		✓
Social								
140301	Ansaong		0	person	0	Department of Rural Development		□
140301	Ansaong	Sanitation education	0	time	0	Department of Health		✓
140301	Ansaong	Health consultation service	0	time	0	Department of Health		□
140301	Ansaong	VHV training	0	training	0	Department of Health		□
140301	Ansaong	TBA training	0	training	0	Department of Health		□
140301	Ansaong	MSG meeting	0	time	0	Department of Health		□
140301	Ansaong		0	time	0	Department of Health		□
140301	Ansaong		0	schools	0	Department of Health		□
140301	Ansaong	HIV/AIDS infected person assistance	0	person	0	Department of Health		✓
140301	Ansaong	HIV/AIDS infected person assistance	0	person	0	Cambodian Red Cross		✓

NREM								
140301	Ansaong	Fish raising community support	0	time	0	Organization Development Our Village		✓
140301	Ansaong	Strengthening fishery community	0	Fishing Community	0	Organization Development Our Village		✓
140301	Ansaong	Illegal fishing prevention	12	Month	12000	Organization Development Our Village		✓
140301	Ansaong	Strengthening fishery community	0	person	0	Organization Development Our Village		✓
140301	Ansaong	Fish habitat/fish species protection/conservation	0	place	0	Organization Development Our Village		✓
140301	Ansaong	Illegal fishing prevention	12	Month	12000	Organization Development Our Village		✓

7.2.2 Temporary Agreements for 2009 as per DIW 2008 for Commune: Cham

Commune GIS	Commune	Temporary Agreements				Supporter	Funding Source	Listed in CIP befor DIW
		Project Name	Quantity	Unit	Est.Cost (K.Riels)			
Economic								
140302	Cham	Cash credit	0	person	0	AmReth (EMT)		✓
140302	Cham	Cash credit	0	person	0	Credit PRASAC		✓
140302	Cham		0	person	0	Department of Women		□
140302	Cham	Cash credit	0	person	0	Acleda Bank Plc.		✓
Social								
140302	Cham	Motivating pupil's parents for school enrollment	0	time	0	Department of Women		✓

District Data Book 2009: Development Plans and Projects

Commune GIS	Commune	Temporary Agreements				Supporter	Funding Source	Listed in CIP before DIW
		Project Name	Quantity	Unit	Est.Cost (K.Riels)			
140302	Cham	Health/hygiene education for local people	0	place	0	Department of Health		✓
140302	Cham	Nutrition awareness education	0	time	0	Department of Health		✓
140302	Cham	MSG meeting	0	time	0	Department of Health		□
140302	Cham		0	schools	0	Department of Health		□
140302	Cham	Commune health center construction	1	building	0	Department of Health		□
140302	Cham		0	person	0	Cambodian Red Cross		□
140302	Cham	Education for all dissemination	0	time	0	Department of Women		✓
140302	Cham	TBA training	0	training	0	Department of Health		✓
140302	Cham	Kid center creation/support	0	place	0	Department of Women		✓
140302	Cham		3	village	390	Chet Thor		□
140302	Cham		2	village	1248	Chet Thor		□
140302	Cham	Health/hygiene education for local people	12	Month	7000	Organization Development Our Village		✓
140302	Cham	Nutrition awareness education	12	Month	5000	Organization Development Our Village		✓
Administration and Security								
140302	Cham		3	village	200	Chet Thor		□
140302	Cham		0	training	0	Department of Women		□

7.2.3 Temporary Agreements for 2009 as per DIW 2008 for Commune: Cheang Daek

Commune GIS	Commune	Temporary Agreements				Supporter	Funding Source	Listed in CIP befor DIW	
		Project Name	Quantity	Unit	Est.Cost (K.Riels)				
Economic									
140303	Cheang Daek	Chicken request	0	Head	0	CARE International in Cambodia		✓	
140303	Cheang Daek		6	well	3600	CARE International in Cambodia		☐	
140303	Cheang Daek	Cash credit	0	person	0	Credit PRASAC		✓	
140303	Cheang Daek		8	person	1040	CARE International in Cambodia		☐	
140303	Cheang Daek		50	family	2000	CARE International in Cambodia		☐	
140303	Cheang Daek		150	family	10800	CARE International in Cambodia		☐	
140303	Cheang Daek		40	person	1040	CARE International in Cambodia		☐	
140303	Cheang Daek	Animal vaccination request	0	time	0	CARE International in Cambodia		✓	
140303	Cheang Daek		24	person	672	CARE International in Cambodia		☐	
140303	Cheang Daek	Chicken request	0	Head	0	CARE International in Cambodia		✓	
140303	Cheang Daek	Sow for raising request	0	Head	0	CARE International in Cambodia		✓	
140303	Cheang Daek	Pesticide sprayer request	0	Container	0	CARE International in Cambodia		✓	

District Data Book 2009: Development Plans and Projects

Commune GIS	Commune	Temporary Agreements				Supporter	Funding Source	Listed in CIP before DIW
		Project Name	Quantity	Unit	Est.Cost (K.Riels)			
140303	Cheang Daek	Vegetable seeds request	150	family	1800	CARE International in Cambodia		✓
140303	Cheang Daek	Fish fingerling request	50	family	2000	CARE International in Cambodia		✓
140303	Cheang Daek	Rice seed request	200	family	5040	CARE International in Cambodia		✓
140303	Cheang Daek	Saving group association strengthening	20	person	800	CARE International in Cambodia		✓
140303	Cheang Daek	Cash credit	0	person	0	Acleda Bank Plc.		✓
140303	Cheang Daek		0	person	0	Department of Women		□
140303	Cheang Daek		40	person	1040	CARE International in Cambodia		□
140303	Cheang Daek		7	Team	9620	Chet Thor		□
140303	Cheang Daek	Cash credit	0	person	0	AmReth (EMT)		✓
Social								
140303	Cheang Daek		0	person	0	Department of Rural Development		□
140303	Cheang Daek		0	schools	0	Department of Health		□
140303	Cheang Daek	KMeragppl;meFüa)aycMeraHTwks ¥at	150	Container	6000	CARE International in Cambodia		✓
140303	Cheang Daek		0	time	0	Department of Health		□
140303	Cheang Daek	MSG meeting	0	time	0	Department of Health		□

District Data Book 2009: Development Plans and Projects

Commune GIS	Commune	Temporary Agreements				Supporter	Funding Source	Listed in CIP before DIW
		Project Name	Quantity	Unit	Est.Cost (K.Riels)			
140303	Cheang Daek	TBA training	0	training	0	Department of Health		<input type="checkbox"/>
140303	Cheang Daek	VHV training	0	training	0	Department of Health		<input type="checkbox"/>
140303	Cheang Daek		4	village	184	Chet Thor		<input type="checkbox"/>
140303	Cheang Daek	HIV/AIDS infected person assistance	4	village	3160	Chet Thor		✓
140303	Cheang Daek	Health consultation service	0	time	0	Department of Health		<input type="checkbox"/>
140303	Cheang Daek	Sanitation education	0	time	0	Department of Health		✓
140303	Cheang Daek	Kindergarten class, community program	3	place	0	Department of Women		<input type="checkbox"/>
140303	Cheang Daek	HIV/AIDS awareness education	0	time	0	Department of Health		✓
140303	Cheang Daek	HIV/AIDS infected person assistance	0	Team	0	Department of Health		✓
140303	Cheang Daek	Disaster management training	1	training	968	CARE International in Cambodia		<input type="checkbox"/>
140303	Cheang Daek		4	Team	7200	CARE International in Cambodia		<input type="checkbox"/>
140303	Cheang Daek		0	time	0	CARE International in Cambodia		<input type="checkbox"/>
140303	Cheang Daek	HIV/AIDS infected person assistance	0	person	0	Cambodian Red Cross		✓
140303	Cheang Daek	HIV/AIDS awareness education	4	village	3160	Chet Thor		✓

NREM								
140303	Cheang Daek	Illegal fishing prevention	12	Month	12000	Organization Development Our Village		✓
140303	Cheang Daek	Fish habitat/fish species protection/conservation	0	Head	0	Organization Development Our Village		✓
140303	Cheang Daek	Fishery law education	0	time	0	Organization Development Our Village		✓
Administration and Security								
140303	Cheang Daek	Human rights and law training	1	training	1104	CARE International in Cambodia		✓
140303	Cheang Daek		6	set	8400	CARE International in Cambodia		□
140303	Cheang Daek		3	person	420	CARE International in Cambodia		□
140303	Cheang Daek		0	training	0	Department of Women		□
140303	Cheang Daek	Management training	1	training	200	CARE International in Cambodia		□
140303	Cheang Daek		4	village	200	Chet Thor		□

7.2.4 Temporary Agreements for 2009 as per DIW 2008 for Commune: Chrey

Commune GIS	Commune	Temporary Agreements				Supporter	Funding Source	Listed in CIP befor DIW
		Project Name	Quantity	Unit	Est.Cost (K.Riels)			
Economic								
140304	Chrey	Sow for raising request	0	Head	0	CARE International in Cambodia		✓
140304	Chrey		3	Team	2540	Chet Thor		☐

District Data Book 2009: Development Plans and Projects

Commune GIS	Commune	Temporary Agreements				Supporter	Funding Source	Listed in CIP before DIW
		Project Name	Quantity	Unit	Est.Cost (K.Riels)			
140304	Chrey		0	person	0	Department of Women		<input type="checkbox"/>
140304	Chrey	Cash credit	0	person	0	Acleda Bank Plc.		✓
140304	Chrey		40	person	1040	CARE International in Cambodia		<input type="checkbox"/>
140304	Chrey		9	well	5400	CARE International in Cambodia		<input type="checkbox"/>
140304	Chrey		18	person	504	CARE International in Cambodia		<input type="checkbox"/>
140304	Chrey		90	Pond	3600	CARE International in Cambodia		<input type="checkbox"/>
140304	Chrey		90	family	3600	CARE International in Cambodia		<input type="checkbox"/>
140304	Chrey		100	family	1800	CARE International in Cambodia		<input type="checkbox"/>
140304	Chrey	E.M technique training	1	training	240	Partnership for Development in Kampuchea		✓
140304	Chrey	Chicken request	0	Head	0	CARE International in Cambodia		✓
140304	Chrey		40	person	1040	CARE International in Cambodia		<input type="checkbox"/>
140304	Chrey	Livestock feed producing training	0	training	0	CARE International in Cambodia		✓
140304	Chrey	Agricultural tools request	0	family	0	CARE International in Cambodia		✓
140304	Chrey	Cow raising training	0	training	0	CARE International in Cambodia		✓

District Data Book 2009: Development Plans and Projects

Commune GIS	Commune	Temporary Agreements				Supporter	Funding Source	Listed in CIP before DIW
		Project Name	Quantity	Unit	Est.Cost (K.Riels)			
140304	Chrey	Chicken raising training	0	training	0	CARE International in Cambodia		✓
140304	Chrey	Pig raising training	0	training	0	CARE International in Cambodia		✓
140304	Chrey	Animal vaccination request	0	time	0	CARE International in Cambodia		✓
140304	Chrey	Village veterinary training	0	training	0	CARE International in Cambodia		✓
140304	Chrey	Rice seed request	200	family	5040	CARE International in Cambodia		✓
140304	Chrey	Rice seed production training	0	training	0	CARE International in Cambodia		✓
140304	Chrey		100	family	7200	CARE International in Cambodia		□
140304	Chrey	Cash credit	0	person	0	AmReth (EMT)		✓
140304	Chrey	Compost fertilizer training	1	training	240	Partnership for Development in Kampuchea		✓
140304	Chrey	Chicken request	0	Head	0	Partnership for Development in Kampuchea		✓
140304	Chrey	Sow for raising request	0	Head	0	Partnership for Development in Kampuchea		✓
140304	Chrey	Livestock feed producing training	1	training	0	Partnership for Development in Kampuchea		✓
140304	Chrey	Agricultural tools request	0	family	0	Partnership for Development in		✓

District Data Book 2009: Development Plans and Projects

Commune GIS	Commune	Temporary Agreements				Supporter	Funding Source	Listed in CIP before DIW
		Project Name	Quantity	Unit	Est.Cost (K.Riels)			
						Kampuchea		
140304	Chrey		1	training	240	Partnership for Development in Kampuchea		<input type="checkbox"/>
140304	Chrey	Cow raising training	1	training	240	Partnership for Development in Kampuchea		✓
140304	Chrey	Chicken raising training	1	training	240	Partnership for Development in Kampuchea		✓
140304	Chrey	Cash credit	0	person	0	Credit PRASAC		✓
140304	Chrey	Pig raising training	1	training	0	Partnership for Development in Kampuchea		✓
140304	Chrey	Rice seed production training	1	training	240	Partnership for Development in Kampuchea		✓
140304	Chrey	Rice seed request	0	Kg	0	Partnership for Development in Kampuchea		✓
Social								
140304	Chrey	KMeragBinitüKuNPaBTwkGNpÚg	1	Team	0	CARE International in Cambodia		✓
140304	Chrey	Children immunization provision	0	time	0	Department of Health		✓
140304	Chrey	VHV training	0	training	0	Department of Health		✓
140304	Chrey	Midwife strengthening/training	0	training	0	Department of Health		✓
140304	Chrey	Latrine use education	1	time	0	Partnership for Development in Kampuchea		✓

District Data Book 2009: Development Plans and Projects

Commune GIS	Commune	Temporary Agreements				Supporter	Funding Source	Listed in CIP before DIW
		Project Name	Quantity	Unit	Est.Cost (K.Riels)			
140304	Chrey	Health/hygiene education for local people	0	time	0	Department of Health		✓
140304	Chrey	KMeragppl;meFüa)aycMeraHTwks¥at	150	Container	6000	CARE International in Cambodia		✓
140304	Chrey		5	well	2000	Partnership for Development in Kampuchea		□
140304	Chrey	Breastfeeding awareness education	0	time	0	Department of Health		✓
140304	Chrey	Health education on water use hygiene	1	Team	1800	CARE International in Cambodia		✓
140304	Chrey	Leaflets and posters distribution	0	Copies	0	Department of Health		✓
140304	Chrey	Transmitted disease education and prevention	1	time	0	Partnership for Development in Kampuchea		✓
140304	Chrey	Transmitted disease education and prevention	0	time	0	Department of Health		✓
140304	Chrey	Health/hygiene education for local people	1	time	240	Partnership for Development in Kampuchea		✓
140304	Chrey	Iodine salt project	0	time	0	Department of Health		✓
140304	Chrey	Food safety and hygiene education	0	time	0	Department of Health		✓
140304	Chrey		0	time	0	CARE International in Cambodia		□
140304	Chrey	Latrine use education	0	time	0	Organization Development Our Village		✓
140304	Chrey	Health education on water use hygiene	0	time	0	Organization Development Our Village		✓

District Data Book 2009: Development Plans and Projects

Commune GIS	Commune	Temporary Agreements				Supporter	Funding Source	Listed in CIP before DIW
		Project Name	Quantity	Unit	Est.Cost (K.Riels)			
140304	Chrey	Food safety and hygiene education	0	time	0	Organization Development Our Village		✓
140304	Chrey	Health/hygiene education for local people	12	Month	12000	Organization Development Our Village		✓
140304	Chrey		2	village	988	Chet Thor		□
140304	Chrey		8	village	372	Chet Thor		□
140304	Chrey	Latrine construction at school	4	room	14000	Department of Rural Development		□
140304	Chrey		0	person	0	Department of Rural Development		□
140304	Chrey	Kid center nurse training	0	training	0	Department of Women		✓
140304	Chrey	Health education on water use hygiene	1	time	0	Partnership for Development in Kampuchea		✓
140304	Chrey	Antenatal care service accessibility improvement	0	time	0	Department of Health		✓
140304	Chrey		0	person	0	Cambodian Red Cross		□
140304	Chrey	Disaster management training	1	training	720	CARE International in Cambodia		□
140304	Chrey	Food safety and hygiene education	1	time	0	Partnership for Development in Kampuchea		✓
140304	Chrey	Kid center creation/support	3	place	0	Department of Women		✓
Administration and Security								
140304	Chrey	Human rights committee meeting	5	person	200	CARE International in Cambodia		✓

District Data Book 2009: Development Plans and Projects

Commune GIS	Commune	Temporary Agreements				Supporter	Funding Source	Listed in CIP before DIW
		Project Name	Quantity	Unit	Est.Cost (K.Riels)			
140304	Chrey	Commune sub-committee support	2	person	260	CARE International in Cambodia		✓
140304	Chrey	Commune study tour	3	person	420	CARE International in Cambodia		✓
140304	Chrey	Transportation mean requesting	18	person	504	CARE International in Cambodia		✓
140304	Chrey		0	training	0	Department of Women		□
140304	Chrey		1	training	240	Partnership for Development in Kampuchea		□
140304	Chrey		1	training	1104	CARE International in Cambodia		□
140304	Chrey		8	village	200	Chet Thor		□
140304	Chrey	Commune sub-committee support	2	time	240	Partnership for Development in Kampuchea		✓
140304	Chrey	Human rights committee meeting	2	time	240	Partnership for Development in Kampuchea		✓
140304	Chrey		9	set	12600	CARE International in Cambodia		□
Gender								
140304	Chrey	Gender and child rights dissemination	2	time	480	Partnership for Development in Kampuchea		✓

7.2.5 Temporary Agreements for 2009 as per DIW 2008 for Commune: Kansoam Ak

Commune GIS	Commune	Temporary Agreements				Supporter	Funding Source	Listed in CIP befor DIW
		Project Name	Quantity	Unit	Est.Cost (K.Riels)			
Economic								
140305	Kansoam Ak	Rice field demonstration	0	time	0	CARE International in Cambodia		✓
140305	Kansoam Ak	Compost fertilizer training	1	training	240	Partnership for Development in Kampuchea		✓
140305	Kansoam Ak		40	person	1040	CARE International in Cambodia		□
140305	Kansoam Ak		18	person	500	CARE International in Cambodia		□
140305	Kansoam Ak	Chicken raising training	0	training	0	CARE International in Cambodia		✓
140305	Kansoam Ak		4	well	2400	CARE International in Cambodia		□
140305	Kansoam Ak	Compost fertilizer training	0	training	0	CARE International in Cambodia		✓
140305	Kansoam Ak	Chemical and pesticide application training	0	training	0	CARE International in Cambodia		✓
140305	Kansoam Ak	Rice cultivation technique training	0	training	0	CARE International in Cambodia		✓
140305	Kansoam Ak	Sow for raising request	0	Head	0	CARE International in Cambodia		✓
140305	Kansoam Ak		0	person	0	Department of Women		□
140305	Kansoam Ak	Rice seed request	0	Kg	0	Partnership for Development in		✓

District Data Book 2009: Development Plans and Projects

Commune GIS	Commune	Temporary Agreements				Supporter	Funding Source	Listed in CIP befor DIW
		Project Name	Quantity	Unit	Est.Cost (K.Riels)			
						Kampuchea		
140305	Kansoam Ak	Pesticide sprayer request	0	Container	0	CARE International in Cambodia		✓
140305	Kansoam Ak	Pesticide request	0	bottle	0	CARE International in Cambodia		✓
140305	Kansoam Ak	Cash credit	0	person	0	Credit PRASAC		✓
140305	Kansoam Ak	Fish raising training	90	family	3600	CARE International in Cambodia		✓
140305	Kansoam Ak	Fish fingerling request	90	family	3600	CARE International in Cambodia		✓
140305	Kansoam Ak		40	person	1040	CARE International in Cambodia		□
140305	Kansoam Ak	Vegetable growing training	170	family	12200	CARE International in Cambodia		✓
140305	Kansoam Ak	Vegetable seeds request	170	family	2040	CARE International in Cambodia		✓
140305	Kansoam Ak	Rice seed request	200	family	5040	CARE International in Cambodia		✓
140305	Kansoam Ak	Chicken request	0	Head	0	Partnership for Development in Kampuchea		✓
140305	Kansoam Ak	Cash credit	0	person	0	AmReth (EMT)		✓
140305	Kansoam Ak	Cash credit	0	person	0	Acleda Bank Plc.		✓

District Data Book 2009: Development Plans and Projects

Commune GIS	Commune	Temporary Agreements				Supporter	Funding Source	Listed in CIP befor DIW
		Project Name	Quantity	Unit	Est.Cost (K.Riels)			
140305	Kansoam Ak	Agricultural tools request	0	training	0	CARE International in Cambodia		✓
140305	Kansoam Ak	Saving group association strengthening	5	person	200	CARE International in Cambodia		✓
140305	Kansoam Ak	Pig raising training	0	training	0	CARE International in Cambodia		✓
140305	Kansoam Ak	Animal vaccination request	0	time	0	CARE International in Cambodia		✓
140305	Kansoam Ak	Chicken request	0	Head	0	CARE International in Cambodia		✓
140305	Kansoam Ak	Agricultural tools request	1	training	0	Partnership for Development in Kampuchea		✓
140305	Kansoam Ak	Chemical and pesticide application training	1	training	0	Partnership for Development in Kampuchea		✓
140305	Kansoam Ak	Pig raising training	1	training	240	Partnership for Development in Kampuchea		✓
140305	Kansoam Ak	Rice cultivation technique training	1	training	0	Partnership for Development in Kampuchea		✓
140305	Kansoam Ak	Sow for raising request	0	Head	0	Partnership for Development in Kampuchea		✓
140305	Kansoam Ak	Vegetable seeds request	0	package	0	Partnership for Development in Kampuchea		✓

District Data Book 2009: Development Plans and Projects

Commune GIS	Commune	Temporary Agreements				Supporter	Funding Source	Listed in CIP before DIW
		Project Name	Quantity	Unit	Est.Cost (K.Riels)			
140305	Kansoam Ak	Vegetable growing training	1	training	0	Partnership for Development in Kampuchea		✓
140305	Kansoam Ak	Fish fingerling request	0	Head	0	Partnership for Development in Kampuchea		✓
140305	Kansoam Ak	Fish raising training	1	training	240	Partnership for Development in Kampuchea		✓
140305	Kansoam Ak	Pesticide request	0	bottle	0	Partnership for Development in Kampuchea		✓
140305	Kansoam Ak	Pesticide sprayer request	0	Container	0	Partnership for Development in Kampuchea		✓
140305	Kansoam Ak	Rice field demonstration	1	time	0	Partnership for Development in Kampuchea		✓
140305	Kansoam Ak		2700	m	0	Department of Rural Development		□
140305	Kansoam Ak	Chicken raising training	1	training	240	Partnership for Development in Kampuchea		✓
Social								
140305	Kansoam Ak		0	schools	0	Department of Health		□
140305	Kansoam Ak	HIV/AIDS infected person assistance	0	time	0	Department of Health		✓
140305	Kansoam Ak	HIV/AIDS awareness education	0	time	0	Department of Health		✓

District Data Book 2009: Development Plans and Projects

Commune GIS	Commune	Temporary Agreements				Supporter	Funding Source	Listed in CIP before DIW
		Project Name	Quantity	Unit	Est.Cost (K.Riels)			
140305	Kansoam Ak	Children immunization provision	0	time	0	Department of Health		✓
140305	Kansoam Ak	Birth delivery package/birth attendant equipment need	0	package	0	Department of Health		✓
140305	Kansoam Ak	Antenatal care service accessibility improvement	0	time	0	Department of Health		✓
140305	Kansoam Ak	Sanitation education	0	time	0	Department of Health		✓
140305	Kansoam Ak	VHV training	0	training	0	Department of Health		□
140305	Kansoam Ak	Kindergarten class, community program	5	place	0	Department of Women		□
140305	Kansoam Ak		5	well	2000	Partnership for Development in Kampuchea		□
140305	Kansoam Ak	Sanitation education	1	time	240	Partnership for Development in Kampuchea		✓
140305	Kansoam Ak		9	village	0	Department of Rural Development		□
140305	Kansoam Ak		0	person	0	Department of Rural Development		□
140305	Kansoam Ak		29	person	348	CARE International in Cambodia		□
140305	Kansoam Ak		0	training	0	Department of Labor and Vocational Training	PIF	□
140305	Kansoam Ak	KMeragppl;meFua)aycMeraHTwks¥at	350	Container	14000	CARE International in Cambodia		✓
140305	Kansoam	Education for all dissemination	0	time	0	Department of Women		✓

District Data Book 2009: Development Plans and Projects

Commune GIS	Commune	Temporary Agreements				Supporter	Funding Source	Listed in CIP befor DIW
		Project Name	Quantity	Unit	Est.Cost (K.Riels)			
	Ak							
140305	Kansoam Ak	HIV/AIDS infected person assistance	0	person	0	Cambodian Red Cross		✓
140305	Kansoam Ak		29	person	1440	CARE International in Cambodia		□
140305	Kansoam Ak		1	place	0	Department of Health		✓
140305	Kansoam Ak		0	time	0	CARE International in Cambodia		□
140305	Kansoam Ak	Disaster management training	1	training	1104	CARE International in Cambodia		□
Administration and Security								
140305	Kansoam Ak		0	training	0	Department of Women		□
140305	Kansoam Ak		1	training	120	CARE International in Cambodia		□
140305	Kansoam Ak		3	person	420	CARE International in Cambodia		□
140305	Kansoam Ak	Citizen education and conflict resolution facilitation	2	time	240	Partnership for Development in Kampuchea		✓
140305	Kansoam Ak		1	training	240	Partnership for Development in Kampuchea		□
140305	Kansoam Ak	Water pump group establishment	4	set	5600	CARE International in Cambodia		✓
Gender								
140305	Kansoam Ak	Law against domestic violence dissemination	12	Month	12000	Organization Development Our		✓

Commune GIS	Commune	Temporary Agreements				Supporter	Funding Source	Listed in CIP befor DIW
		Project Name	Quantity	Unit	Est.Cost (K.Riels)			
						Village		
140305	Kansoam Ak	Law against domestic violence dissemination	12	Month	0	Organization Development Our Village		✓
140305	Kansoam Ak	Law against domestic violence dissemination	1	training	480	Partnership for Development in Kampuchea		✓
140305	Kansoam Ak		3	time	0	Department of Women		□

7.2.6 Temporary Agreements for 2009 as per DIW 2008 for Commune: Kou Khchak

Commune GIS	Commune	Temporary Agreements				Supporter	Funding Source	Listed in CIP befor DIW
		Project Name	Quantity	Unit	Est.Cost (K.Riels)			
Economic								
140306	Kou Khchak	Chicken request	0	Head	0	CARE International in Cambodia		✓
140306	Kou Khchak		0	person	0	Department of Women		□
140306	Kou Khchak	Cash credit	0	person	0	Acleda Bank Plc.		✓
140306	Kou Khchak		40	person	1040	CARE International in Cambodia		□
140306	Kou Khchak		24	person	672	CARE International in Cambodia		□
140306	Kou Khchak		2	person	260	CARE International in Cambodia		□

District Data Book 2009: Development Plans and Projects

Commune GIS	Commune	Temporary Agreements				Supporter	Funding Source	Listed in CIP before DIW
		Project Name	Quantity	Unit	Est.Cost (K.Riels)			
140306	Kou Khchak		120	family	1440	CARE International in Cambodia		<input type="checkbox"/>
140306	Kou Khchak		120	family	8640	CARE International in Cambodia		<input type="checkbox"/>
140306	Kou Khchak		10	well	6000	CARE International in Cambodia		✓
140306	Kou Khchak	Road maintenance committee training	1	training	0	Department of Rural Development	PIF	<input type="checkbox"/>
140306	Kou Khchak	Fish fingerling request	120	Pond	4800	CARE International in Cambodia		✓
140306	Kou Khchak		40	person	1040	CARE International in Cambodia		<input type="checkbox"/>
140306	Kou Khchak	Sow for raising request	0	Head	0	CARE International in Cambodia		✓
140306	Kou Khchak	Livestock feed producing training	0	training	0	CARE International in Cambodia		✓
140306	Kou Khchak	Agricultural tools request	0	training	0	CARE International in Cambodia		✓
140306	Kou Khchak	Village veterinary training	0	training	0	CARE International in Cambodia		✓
140306	Kou Khchak	Animal vaccination request	0	time	0	CARE International in Cambodia		✓
140306	Kou Khchak	Chicken raising training	0	training	0	CARE International in Cambodia		✓
140306	Kou Khchak	Pig raising training	0	training	0	CARE International in Cambodia		✓

District Data Book 2009: Development Plans and Projects

Commune GIS	Commune	Temporary Agreements				Supporter	Funding Source	Listed in CIP before DIW
		Project Name	Quantity	Unit	Est.Cost (K.Riels)			
140306	Kou Khchak	Pesticide sprayer request	0	Container	0	CARE International in Cambodia		✓
140306	Kou Khchak	Rice seed request	200	family	5040	CARE International in Cambodia		✓
140306	Kou Khchak	Fish raising training	120	family	4800	CARE International in Cambodia		✓
140306	Kou Khchak	Pig raising training	1	training	240	Partnership for Development in Kampuchea		✓
140306	Kou Khchak	Cash credit	0	person	0	AmReth (EMT)		✓
140306	Kou Khchak	Cash credit	0	person	0	Credit PRASAC		✓
140306	Kou Khchak	Fish raising training	1	training	240	Partnership for Development in Kampuchea		✓
140306	Kou Khchak	Fish fingerling request	1	time	0	Partnership for Development in Kampuchea		✓
140306	Kou Khchak	Chicken request	1	time	0	Partnership for Development in Kampuchea		✓
140306	Kou Khchak	Sow for raising request	1	time	0	Partnership for Development in Kampuchea		✓
140306	Kou Khchak	Livestock feed producing training	0	training	0	Partnership for Development in Kampuchea		✓
140306	Kou Khchak	Agricultural tools request	1	training	0	Partnership for Development in		✓

District Data Book 2009: Development Plans and Projects

Commune GIS	Commune	Temporary Agreements				Supporter	Funding Source	Listed in CIP befor DIW
		Project Name	Quantity	Unit	Est.Cost (K.Riels)			
						Kampuchea		
140306	Kou Khchak		1	training	200	CARE International in Cambodia		<input type="checkbox"/>
140306	Kou Khchak	Chicken raising training	1	training	240	Partnership for Development in Kampuchea		✓
140306	Kou Khchak		7200	m	0	Department of Rural Development		<input type="checkbox"/>
140306	Kou Khchak	Pesticide sprayer request	0	Container	0	Partnership for Development in Kampuchea		✓
140306	Kou Khchak	Rice seed request	0	Kg	0	Partnership for Development in Kampuchea		✓
140306	Kou Khchak	Compost fertilizer training	1	training	240	Partnership for Development in Kampuchea		✓
Social								
140306	Kou Khchak		0	training	0	Department of Labor and Vocational Training	PIF	<input type="checkbox"/>
140306	Kou Khchak	HIV/AIDS orphan children assistance	0	Team	0	Department of Health		✓
140306	Kou Khchak	Children immunization provision	0	time	0	Department of Health		✓
140306	Kou Khchak	Health consultation service	0	time	0	Department of Health		<input type="checkbox"/>
140306	Kou Khchak	VHV training	0	training	0	Department of Health		<input type="checkbox"/>

District Data Book 2009: Development Plans and Projects

Commune GIS	Commune	Temporary Agreements				Supporter	Funding Source	Listed in CIP before DIW
		Project Name	Quantity	Unit	Est.Cost (K.Riels)			
140306	Kou Khchak	TBA training	0	training	0	Department of Health		<input type="checkbox"/>
140306	Kou Khchak	MSG meeting	0	time	0	Department of Health		<input type="checkbox"/>
140306	Kou Khchak		0	schools	0	Department of Health		<input type="checkbox"/>
140306	Kou Khchak		12	village	0	Department of Rural Development		<input type="checkbox"/>
140306	Kou Khchak	Scholarship provision to poor pupils	251	person	0	Health Care Center for Children		✓
140306	Kou Khchak		5	well	2000	Partnership for Development in Kampuchea		<input type="checkbox"/>
140306	Kou Khchak	Health care education	1	training	240	Partnership for Development in Kampuchea		<input type="checkbox"/>
140306	Kou Khchak		0	person	0	Department of Rural Development		<input type="checkbox"/>
140306	Kou Khchak	Antenatal care service accessibility improvement	0	time	0	Department of Health		✓
140306	Kou Khchak	HIV/AIDS orphan children assistance	0	person	0	Cambodian Red Cross		✓
140306	Kou Khchak		0	time	0	CARE International in Cambodia		<input type="checkbox"/>
140306	Kou Khchak		1	Team	1800	CARE International in Cambodia		<input type="checkbox"/>
140306	Kou Khchak	Disaster management training	1	training	968	CARE International in Cambodia		<input type="checkbox"/>

District Data Book 2009: Development Plans and Projects

Commune GIS	Commune	Temporary Agreements				Supporter	Funding Source	Listed in CIP befor DIW
		Project Name	Quantity	Unit	Est.Cost (K.Riels)			
140306	Kou Khchak	Latrine construction at school	4	room	14000	Department of Rural Development		<input type="checkbox"/>
140306	Kou Khchak		44	person	1440	CARE International in Cambodia		<input type="checkbox"/>
140306	Kou Khchak		500	Container	20000	CARE International in Cambodia		<input type="checkbox"/>
140306	Kou Khchak	Kid center creation/support	4	place	0	Department of Women		✓
140306	Kou Khchak		44	person	528	CARE International in Cambodia		<input type="checkbox"/>
NREM								
140306	Kou Khchak	Fishery law education	12	Month	10000	Organization Development Our Village		✓
140306	Kou Khchak	Fish habitat/fish species protection/conservation	12	Month	2000	Organization Development Our Village		✓
Administration and Security								
140306	Kou Khchak		1	training	240	Partnership for Development in Kampuchea		<input type="checkbox"/>
140306	Kou Khchak		2	training	240	Partnership for Development in Kampuchea		<input type="checkbox"/>
140306	Kou Khchak		10	set	14000	CARE International in Cambodia		<input type="checkbox"/>
140306	Kou Khchak	Management training	1	training	200	CARE International in Cambodia		<input type="checkbox"/>
140306	Kou Khchak		1	training	1104	CARE International in Cambodia		<input type="checkbox"/>

Commune GIS	Commune	Temporary Agreements				Supporter	Funding Source	Listed in CIP befor DIW
		Project Name	Quantity	Unit	Est.Cost (K.Riels)			
140306	Kou Khchak		3	person	420	CARE International in Cambodia		<input type="checkbox"/>
140306	Kou Khchak		0	training	0	Department of Women		<input type="checkbox"/>
Gender								
140306	Kou Khchak	Gender and child rights dissemination	2	time	480	Partnership for Development in Kampuchea		✓

7.2.7 Temporary Agreements for 2009 as per DIW 2008 for Commune: Kampong Trabaek

Commune GIS	Commune	Temporary Agreements				Supporter	Funding Source	Listed in CIP befor DIW
		Project Name	Quantity	Unit	Est.Cost (K.Riels)			
Economic								
140307	Kampong Trabaek	Cash credit	0	person	0	AmReth (EMT)		✓
140307	Kampong Trabaek	Cash credit	0	person	0	Credit PRASAC		✓
140307	Kampong Trabaek	Cash credit	0	person	0	Aceda Bank Plc.		✓
Social								
140307	Kampong Trabaek		0	person	0	Cambodian Red Cross		☐
140307	Kampong Trabaek	Children immunization provision	0	time	0	Department of Health		✓
140307	Kampong Trabaek	Maternal health care education	0	time	0	Department of Health		✓
140307	Kampong Trabaek	TBA training	0	training	0	Department of Health		✓

District Data Book 2009: Development Plans and Projects

Commune GIS	Commune	Temporary Agreements				Supporter	Funding Source	Listed in CIP before DIW
		Project Name	Quantity	Unit	Est.Cost (K.Riels)			
140307	Kampong Trabaek	TBA equipment needs	0	package	0	Department of Health		✓
140307	Kampong Trabaek	HIV/AIDS awareness education	0	time	0	Department of Health		✓
140307	Kampong Trabaek	VHV training	0	training	0	Department of Health		□
140307	Kampong Trabaek	Sanitation education	0	time	0	Department of Health		✓
140307	Kampong Trabaek		0	schools	0	Department of Health		□
140307	Kampong Trabaek	Latrine construction at school	4	room	14000	Department of Rural Development		□
140307	Kampong Trabaek	MSG meeting	0	time	0	Department of Health		□
NREM								
140307	Kampong Trabaek	Environmental education billboard installation	1	board	2000	Department of Environment	PIF	□
Administration and Security								
140307	Kampong Trabaek		0	time	0	Cambodian Red Cross		□
Gender								
140307	Kampong Trabaek	Law against domestic violence dissemination	12	Month	12480	Organization Development Our Village		✓

7.2.8 Temporary Agreements for 2009 as per DIW 2008 for Commune: Peam Montear

Commune GIS	Commune	Temporary Agreements				Supporter	Funding Source	Listed in CIP befor DIW
		Project Name	Quantity	Unit	Est.Cost (K.Riels)			
Economic								
140308	Peam Montear	Cash credit	0	person	0	AmReth (EMT)		✓
140308	Peam Montear	Cash credit	0	person	0	Credit PRASAC		✓
140308	Peam Montear	Cash credit	0	person	0	Acleda Bank Plc.		✓
Social								
140308	Peam Montear	Kid center creation/support	3	place	0	Department of Women		✓
140308	Peam Montear	Children immunization provision	0	time	0	Department of Health		✓
140308	Peam Montear	Sanitation education	0	time	0	Department of Health		✓
140308	Peam Montear	Health consultation service	0	time	0	Department of Health		□
140308	Peam Montear	VHV training	0	training	0	Department of Health		□
140308	Peam Montear	MSG meeting	0	time	0	Department of Health		□
140308	Peam Montear	Midwife strengthening/training	0	person	0	Department of Health		✓
140308	Peam Montear		0	person	0	Cambodian Red Cross		□
140308	Peam Montear	Kid center nurse training	0	training	0	Department of Women		✓
140308	Peam Montear	Kindergarten equipment provision	0	set	0	Department of Women		✓

Commune GIS	Commune	Temporary Agreements				Supporter	Funding Source	Listed in CIP before DIW
		Project Name	Quantity	Unit	Est.Cost (K.Riels)			
140308	Peam Montear		0	schools	0	Department of Health		<input type="checkbox"/>
NREM								
140308	Peam Montear	Fish habitat/fish species protection/conservation	12	Month	0	Organization Development Our Village		✓
140308	Peam Montear	Fishery law education	12	Month	12000	Organization Development Our Village		✓

7.2.9 Temporary Agreements for 2009 as per DIW 2008 for Commune: Prasat

Commune GIS	Commune	Temporary Agreements				Supporter	Funding Source	Listed in CIP befor DIW
		Project Name	Quantity	Unit	Est.Cost (K.Riels)			
Economic								
140309	Prasat	Cash credit	0	person	0	AmReth (EMT)		✓
140309	Prasat	Cash credit	0	person	0	Credit PRASAC		✓
140309	Prasat		2600	m	0	Department of Rural Development		□
140309	Prasat	Cash credit	0	person	0	Acleda Bank Plc.		✓
Social								
140309	Prasat	Kid center nurse training	0	training	0	Department of Women		✓
140309	Prasat	HIV/AIDS infected person assistance	0	person	0	Department of Health		✓
140309	Prasat	Health consultation service	0	time	0	Department of Health		□
140309	Prasat	TBA training	0	training	0	Department of Health		□
140309	Prasat	MSG meeting	0	time	0	Department of Health		□
140309	Prasat		0	time	0	Department of Health		□
140309	Prasat		0	schools	0	Department of Health		□

Commune GIS	Commune	Temporary Agreements				Supporter	Funding Source	Listed in CIP before DIW
		Project Name	Quantity	Unit	Est.Cost (K.Riels)			
140309	Prasat	TBA training	0	training	0	Department of Health		✓
140309	Prasat	HIV/AIDS infected person assistance	0	person	0	Cambodian Red Cross		✓
140309	Prasat	Kindergarten class, community program	4	place	0	Department of Women		□
140309	Prasat		0	time	0	Department of Health		□
Gender								
140309	Prasat	Law against domestic violence dissemination	12	Month	0	Organization Development Our Village		✓
140309	Prasat	Alcohol reduction education	12	Month	12000	Organization Development Our Village		✓

7.2.10 Temporary Agreements for 2009 as per DIW 2008 for Commune: Pratheath

Commune GIS	Commune	Temporary Agreements				Supporter	Funding Source	Listed in CIP befor DIW
		Project Name	Quantity	Unit	Est.Cost (K.Riels)			
Economic								
140310	Pratheat		0	person	0	Department of Women		<input type="checkbox"/>
140310	Pratheat	Cash credit	0	person	0	Acleda Bank Plc.		✓
140310	Pratheat		5	well	3000	CARE International in Cambodia		<input type="checkbox"/>
140310	Pratheat	Rice cultivation technique training	0	training	0	CARE International in Cambodia		✓
140310	Pratheat		18	person	500	CARE International in Cambodia		<input type="checkbox"/>
140310	Pratheat	Calf for raising request	0	Head	0	CARE International in Cambodia		✓

District Data Book 2009: Development Plans and Projects

Commune GIS	Commune	Temporary Agreements				Supporter	Funding Source	Listed in CIP before DIW
		Project Name	Quantity	Unit	Est.Cost (K.Riels)			
140310	Pratheath		40	person	1040	CARE International in Cambodia		<input type="checkbox"/>
140310	Pratheath		40	person	1040	CARE International in Cambodia		<input type="checkbox"/>
140310	Pratheath	Vegetable growing training	90	family	6480	CARE International in Cambodia		✓
140310	Pratheath	Vegetable seeds request	90	family	1080	CARE International in Cambodia		✓
140310	Pratheath	Pesticide sprayer request	0	Container	0	CARE International in Cambodia		✓
140310	Pratheath	Fish fingerling request	90	family	3600	CARE International in Cambodia		✓
140310	Pratheath	Chicken request	0	Head	0	CARE International in Cambodia		✓
140310	Pratheath	Sow for raising request	0	Head	0	CARE International in Cambodia		✓
140310	Pratheath	Animal vaccination request	0	time	0	CARE International in Cambodia		✓
140310	Pratheath	Road maintenance committee training	1	training	0	Department of Rural Development	PIF	<input type="checkbox"/>
140310	Pratheath	Chicken raising training	0	training	0	CARE International in Cambodia		✓
140310	Pratheath	Pig raising training	0	training	0	CARE International in Cambodia		✓
140310	Pratheath	Farmer field days organizing	0	time	0	CARE International in Cambodia		✓

District Data Book 2009: Development Plans and Projects

Commune GIS	Commune	Temporary Agreements				Supporter	Funding Source	Listed in CIP before DIW
		Project Name	Quantity	Unit	Est.Cost (K.Riels)			
140310	Pratheath	Rice field demonstration	200	family	0	CARE International in Cambodia		✓
140310	Pratheath	Rice seed request	200	family	5040	CARE International in Cambodia		✓
140310	Pratheath	Cash credit	0	person	0	Credit PRASAC		✓
140310	Pratheath	Cash credit	0	person	0	AmReth (EMT)		✓
140310	Pratheath	Fish raising training	90	family	3600	CARE International in Cambodia		✓
Social								
140310	Pratheath	Disaster management training	1	training	720	CARE International in Cambodia		□
140310	Pratheath	KMeragppl;meFüa)aycMeraHTwks¥at	250	Container	10000	CARE International in Cambodia		✓
140310	Pratheath	HIV/AIDS awareness education	0	time	0	Department of Health		✓
140310	Pratheath		1	place	0	Department of Health		✓
140310	Pratheath	HIV/AIDS infected person assistance	0	time	0	Department of Health		✓
140310	Pratheath	Health/hygiene education for local people	12	Month	12000	Organization Development Our Village		✓
140310	Pratheath	Sanitation education	12	Month	0	Organization Development Our Village		✓
140310	Pratheath		9	village	0	Department of Rural Development		□
140310	Pratheath		0	schools	0	Department of Health		□
140310	Pratheath		0	training	0	Department of Labor and Vocational Training	PIF	□

District Data Book 2009: Development Plans and Projects

Commune GIS	Commune	Temporary Agreements				Supporter	Funding Source	Listed in CIP before DIW
		Project Name	Quantity	Unit	Est.Cost (K.Riels)			
140310	Pratheath	Sanitation education	0	time	0	Department of Health		✓
140310	Pratheath	Maternal health care education	0	time	0	Department of Health		✓
140310	Pratheath	Health/hygiene education for local people	0	place	0	Department of Health		✓
140310	Pratheath	Kid center creation/support	4	place	0	Department of Women		✓
140310	Pratheath	HIV/AIDS infected person assistance	0	time	0	Cambodian Red Cross		✓
140310	Pratheath		0	time	0	CARE International in Cambodia		□
140310	Pratheath	TBA training	0	training	0	Department of Health		□
140310	Pratheath		0	person	0	Department of Rural Development		□
Administration and Security								
140310	Pratheath		3	person	420	CARE International in Cambodia		□
140310	Pratheath	Management training	1	training	200	CARE International in Cambodia		□
140310	Pratheath		1	training	1104	CARE International in Cambodia		□
140310	Pratheath		0	training	0	Department of Women		□
140310	Pratheath	Water pump group establishment	5	set	7000	CARE International in Cambodia		✓
Gender								
140310	Pratheath		2	Team	0	Department of Women		□
140310	Pratheath		3	time	0	Department of Women		□
140310	Pratheath	Law against domestic violence dissemination	12	Month	12000	Organization Development Our Village		✓

Commune GIS	Commune	Temporary Agreements				Supporter	Funding Source	Listed in CIP before DIW
		Project Name	Quantity	Unit	Est.Cost (K.Riels)			
140310	Pratheath	Law against domestic violence dissemination	12	Month	0	Organization Development Our Village		✓

7.2.11 Temporary Agreements for 2009 as per DIW 2008 for Commune: Prey Chhor

Commune GIS	Commune	Temporary Agreements				Supporter	Funding Source	Listed in CIP befor DIW
		Project Name	Quantity	Unit	Est.Cost (K.Riels)			
Economic								
140311	Prey Chhor	Cash credit	0	Team	0	AmReth (EMT)		✓
140311	Prey Chhor	Cash credit	0	Team	0	Credit PRASAC		✓
140311	Prey Chhor		0	person	0	Department of Women		□
140311	Prey Chhor	Cash credit	0	Team	0	Acleda Bank Plc.		✓
Social								
140311	Prey Chhor	Kid center nurse training	0	training	0	Department of Women		✓
140311	Prey Chhor	TBA training	0	training	0	Department of Health		✓
140311	Prey Chhor	HIV/AIDS infected person assistance	0	person	0	Department of Health		✓
140311	Prey Chhor	Health consultation service	0	time	0	Department of Health		□
140311	Prey Chhor	VHV training	0	training	0	Department of Health		□
140311	Prey	MSG meeting	0	time	0	Department of Health		□

District Data Book 2009: Development Plans and Projects

Commune GIS	Commune	Temporary Agreements				Supporter	Funding Source	Listed in CIP before DIW
		Project Name	Quantity	Unit	Est.Cost (K.Riels)			
	Chhor							
140311	Prey Chhor		0	time	0	Department of Health		<input type="checkbox"/>
140311	Prey Chhor		0	schools	0	Department of Health		<input type="checkbox"/>
140311	Prey Chhor		0	time	0	Department of Health		<input type="checkbox"/>
140311	Prey Chhor	HIV/AIDS infected person assistance	0	person	0	Cambodian Red Cross		✓
140311	Prey Chhor	Establish & support children health care center	0	Team	0	Department of Health		✓
140311	Prey Chhor	Kid center creation/support	3	place	0	Department of Women		✓
140311	Prey Chhor		0	training	0	Department of Labor and Vocational Training	PIF	<input type="checkbox"/>
140311	Prey Chhor		0	person	0	Department of Rural Development		<input type="checkbox"/>
140311	Prey Chhor		8	village	0	Department of Rural Development		<input type="checkbox"/>
Administration and Security								
140311	Prey Chhor		0	training	0	Department of Women		<input type="checkbox"/>
Gender								
140311	Prey Chhor	Law against domestic violence dissemination	12	Month	0	Organization Development Our Village		✓
140311	Prey Chhor	Rescue children & women from violence	12	Month	12000	Organization Development Our Village		✓
140311	Prey Chhor	Rescue children & women from violence	12	Month	0	Department of Women		✓

7.2.12 Temporary Agreements for 2009 as per DIW 2008 for Commune: Prey Poun

Commune GIS	Commune	Temporary Agreements				Supporter	Funding Source	Listed in CIP befor DIW
		Project Name	Quantity	Unit	Est.Cost (K.Riels)			
Economic								
140312	Prey Poun		16	person	448	CARE International in Cambodia		<input type="checkbox"/>
140312	Prey Poun	Livestock feed producing training	0	training	0	CARE International in Cambodia		✓
140312	Prey Poun	Fish raising training	80	family	3200	CARE International in Cambodia		✓
140312	Prey Poun	Vegetable seeds request	110	family	1320	CARE International in Cambodia		✓
140312	Prey Poun	Subsidiary cropping technique training	110	family	7920	CARE International in Cambodia		✓
140312	Prey Poun	Rice seed request	200	family	5040	CARE International in Cambodia		✓
140312	Prey Poun		40	person	1040	CARE International in Cambodia		<input type="checkbox"/>
140312	Prey Poun	Chemical and pesticide application training	0	training	0	CARE International in Cambodia		✓
140312	Prey Poun		40	person	1040	CARE International in Cambodia		<input type="checkbox"/>
140312	Prey Poun	Cash credit	0	person	0	Acleda Bank Plc.		✓
140312	Prey Poun	Pesticide sprayer request	0	Container	0	CARE International in Cambodia		✓
140312	Prey Poun	Animal raising training	0	training	0	CARE International in Cambodia		✓

District Data Book 2009: Development Plans and Projects

Commune GIS	Commune	Temporary Agreements				Supporter	Funding Source	Listed in CIP before DIW
		Project Name	Quantity	Unit	Est.Cost (K.Riels)			
140312	Prey Poun	Village veterinary training	0	training	0	CARE International in Cambodia		✓
140312	Prey Poun	Animal vaccination request	0	Head	0	CARE International in Cambodia		✓
140312	Prey Poun	Calf for raising request	0	Head	0	CARE International in Cambodia		✓
140312	Prey Poun		6	well	3600	CARE International in Cambodia		□
140312	Prey Poun	Chicken request	0	Head	0	CARE International in Cambodia		✓
140312	Prey Poun	Sow for raising request	0	family	0	CARE International in Cambodia		✓
140312	Prey Poun	Cash credit	0	person	0	AmReth (EMT)		✓
140312	Prey Poun	Cash credit	0	person	0	Credit PRASAC		✓
140312	Prey Poun		6	person	780	CARE International in Cambodia		□
140312	Prey Poun		6	Team	8600	Chet Thor		□
140312	Prey Poun	Fish fingerling request	80	Pond	3200	CARE International in Cambodia		✓
Social								
140312	Prey Poun	HIV/AIDS infected person assistance	0	time	0	Department of Health		✓
140312	Prey Poun	Children immunization provision	0	time	0	Department of Health		✓
140312	Prey Poun	Sanitation education	0	time	0	Department of Health		✓

District Data Book 2009: Development Plans and Projects

Commune GIS	Commune	Temporary Agreements				Supporter	Funding Source	Listed in CIP before DIW
		Project Name	Quantity	Unit	Est.Cost (K.Riels)			
140312	Prey Poun	HIV/AIDS orphan children assistance	0	Team	0	Department of Health		✓
140312	Prey Poun	Health consultation service	0	time	0	Department of Health		□
140312	Prey Poun	TBA training	0	training	0	Department of Health		□
140312	Prey Poun	MSG meeting	0	time	0	Department of Health		□
140312	Prey Poun		0	time	0	Department of Health		□
140312	Prey Poun	VHV training	0	training	0	Department of Health		✓
140312	Prey Poun	HIV/AIDS infected person assistance	0	person	0	Cambodian Red Cross		✓
140312	Prey Poun		8	village	324	Chet Thor		□
140312	Prey Poun	HIV/AIDS infected person assistance	4	village	844	Chet Thor		✓
140312	Prey Poun	HIV/AIDS orphan children assistance	4	village	844	Chet Thor		✓
140312	Prey Poun		8	village	0	Department of Rural Development		□
140312	Prey Poun		0	person	0	Department of Rural Development		□
140312	Prey Poun	Kid center creation/support	8	place	0	Department of Women		✓
140312	Prey Poun	Maternal health care education	0	time	0	Department of Health		✓
140312	Prey Poun	HIV/AIDS orphan children assistance	0	person	0	Cambodian Red Cross		✓

District Data Book 2009: Development Plans and Projects

Commune GIS	Commune	Temporary Agreements				Supporter	Funding Source	Listed in CIP before DIW
		Project Name	Quantity	Unit	Est.Cost (K.Riels)			
140312	Prey Poun		0	time	0	CARE International in Cambodia		<input type="checkbox"/>
140312	Prey Poun		3	Team	5400	CARE International in Cambodia		<input type="checkbox"/>
140312	Prey Poun	Disaster management training	1	training	280	CARE International in Cambodia		<input type="checkbox"/>
140312	Prey Poun	KMeragppl;meFüa)aycMeraHTwks¥at	200	Container	8000	CARE International in Cambodia		✓
140312	Prey Poun	Kindergarten equipment provision	0	set	0	Department of Women		✓
Administration and Security								
140312	Prey Poun	Commune study tour	2	person	280	CARE International in Cambodia		✓
140312	Prey Poun		1	training	1104	CARE International in Cambodia		<input type="checkbox"/>
140312	Prey Poun	Management training	1	training	200	CARE International in Cambodia		<input type="checkbox"/>
140312	Prey Poun		6	set	8400	CARE International in Cambodia		<input type="checkbox"/>
140312	Prey Poun		7	village	200	Chet Thor		<input type="checkbox"/>
Gender								
140312	Prey Poun	Law against domestic violence dissemination	12	Month	12000	Organization Development Our Village		✓

7.2.13 Temporary Agreements for 2009 as per DIW 2008 for Commune: Thkov

Commune	Commune	Temporary Agreements	Supporter	Funding	Listed
---------	---------	----------------------	-----------	---------	--------

District Data Book 2009: Development Plans and Projects

		Project Name	Quantity	Unit	Est.Cost (K.Riels)			
Economic								
140313	Thkov	Compost fertilizer training	1	training	240	Partnership for Development in Kampuchea		✓
140313	Thkov		3	Team	2540	Chet Thor		□
140313	Thkov	E.M technique training	1	training	240	Partnership for Development in Kampuchea		✓
140313	Thkov	Cash credit	0	person	0	Credit PRASAC		□
140313	Thkov	Rice seed request	0	Kg	0	Partnership for Development in Kampuchea		✓
140313	Thkov	Animal raising training	1	training	240	Partnership for Development in Kampuchea		✓
140313	Thkov		1	training	240	Partnership for Development in Kampuchea		□
140313	Thkov		1	training	240	Partnership for Development in Kampuchea		□
140313	Thkov	Cash credit	0	person	0	Acleda Bank Plc.		□
140313	Thkov	Cash credit	0	person	0	AmReth (EMT)		□
Social								
140313	Thkov		4	village	184	Chet Thor		□
140313	Thkov	Kid center creation/support	1	place	0	Department of Women		✓
140313	Thkov		0	person	0	Cambodian Red Cross		□
140313	Thkov	Breastfeeding awareness education	0	time	0	Department of Health		✓
140313	Thkov	Health education on water use hygiene	12	Month	0	Organization Development Our Village		✓

District Data Book 2009: Development Plans and Projects

Commune GIS	Commune	Temporary Agreements				Supporter	Funding Source	Listed in CIP before DIW
		Project Name	Quantity	Unit	Est.Cost (K.Riels)			
140313	Thkov	Leaflets and posters distribution	0	Copies	0	Department of Health		✓
140313	Thkov	Food safety and hygiene education	0	time	0	Department of Health		✓
140313	Thkov	Health/hygiene education for local people	0	time	0	Department of Health		✓
140313	Thkov	Midwife strengthening/training	0	training	0	Department of Health		✓
140313	Thkov	VHV training	0	training	0	Department of Health		✓
140313	Thkov	HIV/AIDS awareness education	0	time	0	Department of Health		✓
140313	Thkov	Transmitted disease education and prevention	0	time	0	Department of Health		✓
140313	Thkov	Latrine use education	12	Month	0	Organization Development Our Village		✓
140313	Thkov	Food safety and hygiene education	12	Month	0	Organization Development Our Village		✓
140313	Thkov	Maternal health care education	0	time	0	Department of Health		✓
140313	Thkov		5	well	2000	Partnership for Development in Kampuchea		□
140313	Thkov	Health/hygiene education for local people	1	time	240	Partnership for Development in Kampuchea		✓
140313	Thkov	Food safety and hygiene education	1	time	240	Partnership for Development in Kampuchea		✓
140313	Thkov	Health education on water use hygiene	1	time	240	Partnership for Development in Kampuchea		✓
140313	Thkov	Latrine use education	1	time	240	Partnership for Development in Kampuchea		✓

District Data Book 2009: Development Plans and Projects

Commune GIS	Commune	Temporary Agreements				Supporter	Funding Source	Listed in CIP before DIW
		Project Name	Quantity	Unit	Est.Cost (K.Riels)			
140313	Thkov	Health/hygiene education for local people	12	Month	12000	Organization Development Our Village		✓
Administration and Security								
140313	Thkov		4	village	200	Chet Thor		<input type="checkbox"/>
140313	Thkov		1	training	240	Partnership for Development in Kampuchea		<input type="checkbox"/>
140313	Thkov	Human rights committee meeting	2	time	240	Partnership for Development in Kampuchea		✓
140313	Thkov	Commune sub-committee support	2	time	240	Partnership for Development in Kampuchea		✓
140313	Thkov	Transportation mean requesting	2	time	240	Partnership for Development in Kampuchea		✓
Gender								
140313	Thkov	Gender and child rights dissemination	2	time	480	Partnership for Development in Kampuchea		✓

Source: CDPD, District Level Detail TA resulting from DIW

7.3 Outputs, estimated and actual costs of C/S Fund Projects between 2005 and 2008, by Commune

Commune	Project Type	Budget Year	Output		Quantity	Unit	Unit Cost MR	
			Description	Type			Estimate	Actual
Ansaong	Rural Transport	2005	Earth road	Repair	1.68	Km	38.78	24.84
Ansaong	Rural Transport	2006	Width restriction posts	New	1	Place	0.62	37.13
Ansaong	Rural Transport	2006	Earth road	Repair	1.48	Km	36.45	37.13
Ansaong	Rural Transport	2007	Single pipe culvert	New	1	Place	2.92	22.91
Ansaong	Rural Transport	2007	Earth road	Repair	1.85	Km	30.09	22.91
Ansaong	Rural Transport	2008	Single pipe culvert	New	2	Place	3.39	45.80
Ansaong	Rural Transport	2008	Earth road	Repair	2.19	Km	41.67	45.80
Cham	Rural Transport	2005	Earth road	Repair	2.1	Km	34.80	34.44
Cham	Rural Transport	2006	Width restriction posts	New	1	Place	0.80	79.40
Cham	Rural Transport	2006	Single pipe culvert	New	6	Place	2.46	79.40
Cham	Rural Transport	2006	Earth road	Repair	3.65	Km	76.34	79.40
Cham	Rural Transport	2007	Earth road	Routine maintenance	3.65	Km	5.77	44.07
Cham	Rural Transport	2007	Earth road	Repair	4.8	Km	77.38	44.07
Cham	Rural Transport	2008	Gravel road	Repair	4	Km	96.46	103.32
Cham	Rural Transport	2008	Single pipe culvert	New	4	Place	6.77	103.32
Cham	Rural Transport	2008	Earth road	Repair	1.69	Km	36.78	44.13
Cham	Rural Transport	2008	Earth road	Routine maintenance	3.65	Km	7.35	44.13
Cheang Daek	Irrigation	2005	Canal	Repair	1.25	Km	32.94	30.64
Cheang Daek	Irrigation	2006	Canal	Repair	1.58	Km	74.36	74.35
Cheang Daek	Rural Transport	2006	Earth road	Repair	0.55	Km	12.85	13.73
Cheang Daek	Rural Transport	2006	Width restriction posts	New	2	Place	1.60	13.73
Cheang Daek	Rural Transport	2007	Earth road	Routine maintenance	2	Km	3.63	35.95
Cheang Daek	Rural Transport	2007	Earth road	Repair	3.3	Km	77.60	35.95
Cheang Daek	Rural Transport	2007	Single pipe culvert	New	2	Place	2.73	35.95
Cheang Daek	Rural Transport	2008	Earth road	Repair	3.355	Km	122.26	124.88
Cheang Daek	Rural Transport	2008	Single pipe culvert	New	4	Place	8.10	124.88

District Data Book 2009: Development Plans and Projects

Commune	Project Type	Budget Year	Output		Quantity	Unit	Unit Cost MR	
			Description	Type			Estimate	Actual
Chrey	Rural Transport	2005	Earth road	Repair	2.15	Km	29.37	26.28
Chrey	Rural Transport	2006	Single pipe culvert	New	19	Place	19.65	65.20
Chrey	Rural Transport	2006	Earth road	Repair	2.35	Km	43.50	65.20
Chrey	Rural Transport	2006	Width restriction posts	New	2	Place	1.60	65.20
Chrey	Rural Transport	2007	Single pipe culvert	New	12	Place	17.86	40.39
Chrey	Rural Transport	2007	Earth road	Routine maintenance	2.15	Km	3.46	40.39
Chrey	Rural Transport	2007	Earth road	Repair	2.75	Km	53.66	40.39
Chrey	Rural Transport	2007	Earth road	Routine maintenance	3.95	Km	6.36	40.39
Chrey	Rural Transport	2008	Earth road	Repair	4.15	Km	64.72	77.20
Chrey	Rural Transport	2008	Single pipe culvert	New	6	Place	5.08	77.20
Kansoam Ak	Rural Transport	2005	Single pipe culvert	New	5	Place	6.71	78.13
Kansoam Ak	Rural Transport	2005	Double pipe culvert	New	1	Place	2.14	78.13
Kansoam Ak	Rural Transport	2005	Earth road	Repair	5.074	Km	73.82	78.13
Kansoam Ak	Rural Transport	2005	Width restriction posts	New	1	Place	0.70	78.13
Kansoam Ak	Rural Transport	2006	Earth road	Repair	2.158	Km	51.81	63.30
Kansoam Ak	Rural Transport	2006	Earth road	Routine maintenance	5.074	Km	4.89	63.30
Kansoam Ak	Rural Transport	2006	Single pipe culvert	New	7	Place	6.77	63.30
Kansoam Ak	Rural Transport	2007	Single pipe culvert	New	5	Place	8.11	40.75
Kansoam Ak	Rural Transport	2007	Earth road	Repair	2.4	Km	53.12	40.75
Kansoam Ak	Rural Transport	2007	Earth road	Routine maintenance	5.047	Km	5.11	40.75
Kansoam Ak	Rural Transport	2008	Single pipe culvert	New	2	Place	4.41	59.35
Kansoam Ak	Rural Transport	2008	Earth road	Repair	2.95	Km	39.47	59.35
Kansoam Ak	Rural Transport	2008	Earth road	Routine maintenance	7.2	Km	15.87	59.35
Kou Khchak	Rural Transport	2005	Width restriction posts	New	2	Place	1.42	75.20
Kou Khchak	Rural Transport	2005	Single pipe culvert	New	10	Place	14.03	75.20

District Data Book 2009: Development Plans and Projects

Commune	Project Type	Budget Year	Output		Quantity	Unit	Unit Cost MR	
			Description	Type			Estimate	Actual
Kou Khchak	Rural Transport	2005	Earth road	Repair	4.55	Km	64.12	75.20
Kou Khchak	Rural Transport	2006	Single pipe culvert	New	5	Place	7.03	98.57
Kou Khchak	Rural Transport	2006	Width restriction posts	New	2	Place	1.50	98.57
Kou Khchak	Rural Transport	2006	Earth road	Repair	3.59	Km	90.15	98.57
Kou Khchak	Rural Transport	2007	Earth road	Routine maintenance	7.04	Km	5.11	49.02
Kou Khchak	Rural Transport	2007	Single pipe culvert	New	2	Place	4.18	49.02
Kou Khchak	Rural Transport	2007	Earth road	Repair	4.4	Km	63.69	49.02
Kou Khchak	Rural Transport	2008	Single pipe culvert	New	2	Place	5.51	96.99
Kou Khchak	Rural Transport	2008	Earth road	Repair	3.726	Km	74.35	96.99
Kou Khchak	Rural Transport	2008	Earth road	Routine maintenance	7	Km	5.46	96.99
Kampong Trabaek	Rural Transport	2005	Earth road	Repair	1.75	Km	29.96	27.50
Kampong Trabaek	Rural Transport	2006	Single pipe culvert	New	1	Place	2.72	78.03
Kampong Trabaek	Rural Transport	2006	Double pipe culvert	New	1	Place	3.72	78.03
Kampong Trabaek	Rural Transport	2006	Width restriction posts	New	3	Place	2.11	78.03
Kampong Trabaek	Rural Transport	2006	Earth road	Repair	3.5	Km	73.66	78.03
Kampong Trabaek	Rural Transport	2007	Earth road	Routine maintenance	5.82	Km	3.53	54.12
Kampong Trabaek	Rural Transport	2007	Earth road	Repair	4.05	Km	82.65	54.12
Kampong Trabaek	Rural Transport	2008	Earth road	Repair	2.73	Km	47.18	117.20
Kampong Trabaek	Rural Transport	2008	Earth road	Routine maintenance	4	Km	8.81	117.20
Kampong Trabaek	Rural Transport	2008	Single pipe culvert	New	2	Place	7.11	117.20
Peam Montear	Rural Transport	2005	Earth road	Repair	1.45	Km	33.96	31.93
Peam Montear	Rural Transport	2006	Earth road	Routine maintenance	1.45	Km	1.11	40.89
Peam Montear	Rural Transport	2006	Earth road	Repair	1.63	Km	39.88	40.89
Peam Montear	Rural Transport	2007	Earth road	Repair	2.4	Km	39.80	39.60
Peam Montear	Rural Transport	2008	Earth road	Repair	1.02	Km	40.19	40.19

District Data Book 2009: Development Plans and Projects

Commune	Project Type	Budget Year	Output		Quantity	Unit	Unit Cost MR	
			Description	Type			Estimate	Actual
Prasat	Rural Transport	2005	Double pipe culvert	New	1	Place	2.13	32.99
Prasat	Rural Transport	2005	Earth road	Repair	2.3	Km	33.44	32.99
Prasat	Rural Transport	2006	Width restriction posts	New	1	Place	0.70	41.52
Prasat	Rural Transport	2006	Earth road	Repair	1.97	Km	36.45	41.52
Prasat	Rural Transport	2006	Single pipe culvert	New	6	Place	4.41	41.52
Prasat	Rural Transport	2007	Earth road	Repair	1.8	Km	38.67	28.80
Prasat	Rural Transport	2007	Single pipe culvert	New	6	Place	1.59	28.80
Prasat	Rural Transport	2008	Earth road	Repair	0.95	Km	38.89	40.25
Prasat	Rural Transport	2008	Single pipe culvert	New	3	Place	5.96	40.25
Pratheath	Rural Transport	2005	Single pipe culvert	New	4	Place	2.76	53.98
Pratheath	Rural Transport	2005	Double pipe culvert	New	2	Place	2.48	53.98
Pratheath	Rural Transport	2005	Earth road	Repair	3	Km	46.66	53.98
Pratheath	Rural Transport	2005	Earth road	Routine maintenance	4	Km	2.08	53.98
Pratheath	Rural Transport	2006	Width restriction posts	New	4	Place	3.21	80.86
Pratheath	Rural Transport	2006	Earth road	Repair	4.615	Km	81.64	80.86
Pratheath	Rural Transport	2007	Earth road	Routine maintenance	4.165	Km	6.70	54.61
Pratheath	Rural Transport	2007	Earth road	Repair	1.563	Km	15.44	54.61
Pratheath	Rural Transport	2007	Single pipe culvert	New	23	Place	32.95	54.61
Pratheath	Rural Transport	2008	Earth road	Routine maintenance	1.563	Km	2.97	7.88
Pratheath	Rural Transport	2008	Single pipe culvert	New	1	Place	5.27	7.88
Pratheath	Irrigation	2008	Canal	Repair	1.42	Km	38.16	38.34
Prey Chhor	Rural Transport	2005	Width restriction posts	New	2	Place	1.42	43.00
Prey Chhor	Rural Transport	2005	Earth road	Repair	2.35	Km	38.15	43.00
Prey Chhor	Rural Transport	2005	Single pipe culvert	New	5	Place	6.17	43.00
Prey Chhor	Rural Transport	2006	Earth road	Repair	1.9	Km	57.24	64.00
Prey Chhor	Rural Transport	2006	Earth road	Routine maintenance	2.35	Km	2.96	64.00

District Data Book 2009: Development Plans and Projects

Commune	Project Type	Budget Year	Output		Quantity	Unit	Unit Cost MR	
			Description	Type			Estimate	Actual
Prey Chhor	Rural Transport	2006	Single pipe culvert	New	4	Place	7.17	64.00
Prey Chhor	Rural Transport	2007	Single pipe culvert	New	19	Place	9.62	67.71
Prey Chhor	Rural Transport	2007	Earth road	Repair	3.177	Km	61.47	67.71
Prey Chhor	Rural Transport	2007	Earth road	Routine maintenance	4.25	Km	3.06	67.71
Prey Chhor	Rural Transport	2008	Earth road	Routine maintenance	3.177	Km	4.04	35.17
Prey Chhor	Rural Transport	2008	Earth road	Repair	1.45	Km	30.74	35.17
Prey Chhor	Rural Transport	2008	Single pipe culvert	New	4	Place	1.69	35.17
Prey Poun	Rural Transport	2005	Earth road	Repair	2.65	Km	28.62	26.69
Prey Poun	Rural Transport	2006	Single pipe culvert	New	2	Place	1.23	33.14
Prey Poun	Rural Transport	2006	Earth road	Repair	2.35	Km	32.60	33.14
Prey Poun	Rural Transport	2007	Single pipe culvert	New	2	Place	2.73	34.62
Prey Poun	Rural Transport	2007	Earth road	Repair	2.54	Km	31.51	34.62
Prey Poun	Rural Transport	2008	Single pipe culvert	New	17	Place	32.87	32.93
Thkov	Rural Transport	2005	Single pipe culvert	New	5	Place	5.32	23.77
Thkov	Rural Transport	2005	Earth road	Repair	1.5	Km	20.70	23.77
Thkov	Rural Transport	2006	Earth road	Repair	2.235	Km	34.09	32.38
Thkov	Rural Transport	2007	Earth road	Repair	2.955	Km	33.35	33.77
Thkov	Rural Transport	2008	Earth road	Repair	1.76	Km	31.30	32.99
Thkov	Rural Transport	2008	Earth road	Repair	1.55	Km	33.63	32.55
Thkov	Rural Transport	2008	Single pipe culvert	New	1	Place	1.69	32.99

Source: PID

7.4 Total Expenditure on C/S Fund Projects by sector and commune between 2005 and 2008

Sector	Total Cost in Million Riels												
	Ansaong	Cham	Cheang Daek	Chrey	Kansoam Ak	Kou Khchak	Kampong Trabaek	Peam Montear	Prasat	Pratheath	Prey Chhor	Prey Poun	Thkov
Irrigation			104.99							38.34			
Rural Transport	130.68	261.29	138.60	209.07	200.78	270.76	222.73	152.60	143.56	197.32	209.87	127.37	121.69

Source: PID

7.5 Actual 2009 C/S Fund projects by Commune

Commune	Project Type	Project Output		Quantity	Unit	Fund Source (Riels)		
		Description	Type			Total	C/S	Local Contribution
Cham	Rural Transport	Earth road	Repair	1.65	km	50,224,317	49,224,317	500,000
Cham	Rural Transport	Earth road	Repair	0.35	km	50,224,317	49,224,317	500,000
Cham	Rural Transport	Single pipe culvert 0.6m diameter	New	2	Place	50,224,317	49,224,317	500,000
Cham	Rural Transport	Single pipe culvert 0.6m diameter	New	1	Place	50,224,317	49,224,317	500,000
Cham	Rural Transport	Earth road	Routine maintenance	1.6	km	50,224,317	49,224,317	500,000
Cheang Daek	Rural Transport	Earth road	Repair	0.5	km	49,629,500	46,229,500	400,000
Cheang Daek	Rural Transport	Earth road	Repair	0.4	km	49,629,500	46,229,500	400,000
Cheang Daek	Rural Transport	Single pipe culvert 0.6m diameter	New	1	Place	49,629,500	46,229,500	400,000
Cheang Daek	Rural Transport	Single pipe culvert 0.8m diameter	New	1	Place	49,629,500	46,229,500	400,000
Cheang Daek	Rural Transport	Earth road	Routine maintenance	2	km	49,629,500	46,229,500	400,000
Chrey	Rural Transport	Sand Road	Upgrade	1.2	km	36,848,000	36,175,500	450,000
Chrey	Rural Transport	Sand Road	Upgrade	0.4	km	36,848,000	36,175,500	450,000
Kansoam Ak	Rural Transport	Earth road	Repair	1.85	km	88,187,902	85,387,902	800,000
Kansoam Ak	Rural Transport	Earth road	Repair	0.55	km	88,187,902	85,387,902	800,000
Kansoam Ak	Rural Transport	Earth road	Routine maintenance	2	km	88,187,902	85,387,902	800,000
Kansoam Ak	Rural Transport	Single pipe culvert 0.6m diameter	New	1	Place	88,187,902	85,387,902	800,000
Kansoam Ak	Rural Transport	Single pipe culvert 0.6m diameter	New	1	Place	88,187,902	85,387,902	800,000
Kou Khchak	Rural Transport	Earth road	Repair	1.5	km	75,408,900	73,048,900	360,000
Kou Khchak	Rural Transport	Earth road	Routine maintenance	1	km	75,408,900	73,048,900	360,000
Kou Khchak	Rural Transport	Single pipe culvert 0.6m diameter	New	1	Place	75,408,900	73,048,900	360,000
Peam Montear	Rural Transport	Earth road	Repair	0.405	km	46,683,483	46,333,483	350,000

District Data Book 2009: Development Plans and Projects

Commune	Project Type	Project Output		Quantity	Unit	Fund Source (Riels)		
		Description	Type			Total	C/S	Local Contribution
Prasat	Rural Transport	Sand Road	Upgrade	2.5	km	51,952,060	51,602,060	350,000
Pratheat	Rural Transport	Sand Road	Upgrade	2	km	43,542,000	40,092,000	450,000
Pratheat	Rural Transport	Sand Road	Upgrade	0.25	km	43,542,000	40,092,000	450,000
Pratheat	Rural Transport	Earth road	Routine maintenance	0.68	km	43,542,000	40,092,000	450,000
Pratheat	Rural Transport	Earth road	Routine maintenance	0.32	km	43,542,000	40,092,000	450,000
Prey Chhor	Rural Transport	Earth road	Repair	1.55	km	42,390,200	40,230,200	160,000
Prey Chhor	Rural Transport	Earth road	Routine maintenance	0.4	km	42,390,200	40,230,200	160,000
Prey Chhor	Rural Transport	Earth road	Routine maintenance	1.1	km	42,390,200	40,230,200	160,000
Prey Chhor	Rural Transport	Single pipe culvert 0.6m diameter	New	1	Place	42,390,200	40,230,200	160,000
Prey Poun	Rural Transport	Earth road	Repair	0.65	km	32,868,800	32,438,800	430,000
Prey Poun	Rural Transport	Earth road	Repair	1.1	km	32,868,800	32,438,800	430,000
Thkov	Rural Transport	Earth road	Repair	1.45	km	35,662,700	35,452,700	210,000
Thkov	Rural Transport	Single pipe culvert 0.6m diameter	New	1	Place	35,662,700	35,452,700	210,000

Source: PID

8 District level Projects from 2006 to 2009

District Initiative Projects (DIPs) are funded by Danida, DFID and PSDD (UNDP, DFID and SIDA).

Funding for 2006-2008

Between 2006 and 2008 there were 14 provinces funded by PSDD and 10 by Danida and DFID. The list of provinces and who funded these is below

Danida and DFID funded DIPs:

Kampong Cham	Kampong Speu	Koh Kong	Kratie	Monduliri
Pursat	Ratanakiri	Siem Reap	Sihanoukville	Kep

PSDD funded DIPs:

Banteay Meanchey	Battambang	Kampong Chhnang	Kandal	Phnom Penh
Prey Veng	Svay Rieng	Takeo	Kampong Thom	Preah Vihear
Stung Treng	Kampot	Oddar Meanchey	Pailin	

Funding for 2009

In 2009 there was a change to the number of provinces funded by the two streams. Danida and DFID were still funding the same 10 provinces they had been funding the previous three years, but two more provinces were added *Kampong Thom and Kampot*. Now PSDD funds 12 provinces and Danida and DFID fund 12.

8.1 District Initiative Infrastructure Projects from 2006 to 2009

8.1.1 District Initiative Infrastructure Projects for 2006 to 2008

No District Initiative Infrastructure Projects were implemented in this district for 2006-2008

8.1.2 District Initiative Infrastructure Projects in 2009

No District Initiative Infrastructure Projects have been implemented in this district for 2009

8.2 District Initiative Service Projects from 2006 to 2009

8.2.1 District Initiative Service Projects for 2006 to 2008

No District Initiative Service Projects were implemented in this district for 2006-2008

8.2.2 District Initiative Service Projects in 2009

No District Initiative Service Projects have been implemented in this district for 2009

8.3 Inter Commune Council Projects in 2008 and 2009

8.3.1 ICC Projects in 2008

Districts	Project Location	Beneficiary Commune/ Sangkat	Outputs	Project Size	Unit	Contract Cost	Fund Sources	
							ICC Fund	Community
Ba Phnum	Chheu Kach, Choeung Phnom	Chheu Kach, Choeung Phnom	Kampong Thnal canal restoration	900	Metre	\$29,580.00	\$29,530.00	\$50.00
			Culvert with adjustable gate	1	Unit			
Total for Ba Phnum						\$29,580.00	\$29,530.00	\$50.00
Kampong Trabaek	Cheang Dek, Thkov, Peam Muntea	Cheang Dek, Thkov, Peam Muntea	Prek Bot canal restoration	4,024	Metre	\$24,144.00	\$24,104.00	\$40.00
Total for Kampong Trabaek						\$24,144.00	\$24,104.00	\$40.00
Me Sang	Angkor Sa, Prey Rumdeng	Angkor Sa, Prey Rumdeng	Earth road with sand cover	3,980	Metre	\$30,052.00	\$29,852.00	\$200.00
			Road culvert construction	2	Unit			
Total for Me Sang						\$30,052.00	\$29,852.00	\$200.00
Peam Chor	Koh Rumchek, Svay Phluoh	Koh Rumchek, Svay Phluoh	Earth road with sand cover		Metre			
Total for Peam Chor						\$0.00	\$0.00	\$0.00
Prey Veng	Damrey Puon, Samraong	Damrey Puon, Samraong	Earth road with sand cover	5,600	Metre	\$29,904.00	\$29,804.00	\$100.00
Total for Prey Veng						\$29,904.00	\$29,804.00	\$100.00
Sithor Kandal	Prey Daemthning	Prey Daemthning,	School building construction	3		\$29,904.00	\$29,804.00	\$100.00
			School furniture	1	Lump-sum			

		Prey Toting, Poti, Russey Sanh, Rumlech, Ampil Krao						
Total for Sithor Kandal						\$29,904.00	\$29,804.00	\$100.00
Total for Prey Veng						\$143,584.00	\$143,094.00	\$490.00

8.3.2 ICC Projects in 2009

Districts	Project Location	Beneficiary Commune/ Sangkat	Outputs	Project Size	Unit	Contract Cost	Fund Sources	
							ICC Fund	Community
Ba Phnum-Svay Anthor	Theay, Tuek Thla	Theay, Tuek Thla	Earth road upgrade with sand cover	7,850	Meter	\$24,976.57	\$24,924.57	\$50.00
Total for Ba Phnom-Svay Anthor						\$24,976.57	\$24,924.57	\$50.00
Ba Phnum - Kampong Trabek	Sdao Kaung, Kansom Oak	Sdao Kaung, Kansom Oak	Earth road upgrade with sand cover	5,250	Meter	\$12,005.00	\$11,905.00	\$100.00
Total for Kampong Trabek						\$12,005.00	\$11,905.00	\$100.00
Me Sang	Chiphoch, Prey Khnes,	Chiphoch, Prey Khnes,	Earth road upgrade with sand cover	5,200	Meter	\$20,120.00	\$19,970.00	\$150.00
			Single Culvert	3	Place			
			Single Culvert	1	place			
	Prey Khnes, Tuek Thla	Preykhnes, Tuek Thla	Earth road upgrade with sand cover	5,503	Meter	\$19,999.67	\$19,849.67	\$150.00
			Single Culvert	3	place			
			Single culvert repair	1	place			
			Single culvert repair	2	place			
Total for Me Sang						\$40,119.67	\$39,819.67	\$300.00
Peam Chor	Konpong Prasat, Russey Srok, Koh Sampov	Konpong Prasat, Russey Srok, Koh Sampov	Bidding process not complete and contract not yet signed					
Total for Peam Chor						\$0.00	\$0.00	\$0.00
Prey Veng	Chrey	Chrey, Pean ROUNG, Chea	School building construction	4	Room	\$29,200.00	\$29,100.00	\$100.00

		Klang, Angkor Tret	School furniture	4	Room			
Total for Prey Veng						\$29,200.00	\$29,100.00	\$100.00
Sithor Kandal	Russey Sanh, Ampil Krao	Russey Sanh, Ampil Krao	Project bidding process not complete and contract not yet signed					
Total for Sithor Kandal						\$0.00	\$0.00	\$0.00
Total for Prey Veng						\$106,301.24	\$105,749.24	\$550.00

Source: ICC project, Ministry of Interior (DoLA), -UNDP project for Local Governance – DDLG

8.4 Other Projects in 2008 and 2009

8.4.1 RPRP

8.4.1.1 RPRP Projects from 2006 to 2008

Commune	Budget Year	Output	Quantity	Unit	Expenditure by year in Riels			
					2006	2007	2008	2009
Cham	2006	Width restriction posts (New)	1	Place	0	40,000,000	0	0
		Earth road (Repair)	3.65	Km				
		Single pipe culvert (New)	6	Place				
	2008	Gravel road (Repair)	4	Km	0	0	0	56,077,600
		Single pipe culvert (New)	4	Place				
	2008	Earth road (Repair)	1.69	Km	0	0	0	8,204,000
		Earth road (Routine maintenance)	3.65	Km				
Cheang Daek	2006	Canal (Repair)	1.58	Km	35,129,000	14,871,000	0	0
	2008	Single pipe culvert (New)	4	Place	0	0	0	45,480,000
		Earth road (Repair)	3.355	Km				
Chrey	2006	Earth road (Repair)	2.35	Km	16,959,500	13,040,500	0	0
		Single pipe culvert (New)	19	Place				
		Width restriction posts (New)	2	Place				
	2007	Single pipe culvert (New)	12	Place	0	0	0	4,378,300
		Earth road (Routine maintenance)	2.15	Km				
		Earth road (Repair)	2.75	Km				
		Earth road (Routine maintenance)	3.95	Km				

District Data Book 2009: Development Plans and Projects

Commune	Budget Year	Output	Quantity	Unit	Expenditure by year in Riels			
					2006	2007	2008	2009
	2008	Earth road (Repair)	4.15	Km	0	0	0	0
		Single pipe culvert (New)	6	Place				
Kansoam Ak	2006	Earth road (Repair)	2.158	Km	0	20,000,000	0	0
		Earth road (Routine maintenance)	5.074	Km				
		Single pipe culvert (New)	7	Place				
	2008	Single pipe culvert (New)	2	Place	0	0	0	0
		Earth road (Repair)	2.95	Km				
		Earth road (Routine maintenance)	7.2	Km				
Kou Khchak	2006	Earth road (Repair)	3.59	Km	31,286,400	18,713,600	0	0
		Width restriction posts (New)	2	Place				
		Single pipe culvert (New)	5	Place				
	2008	Earth road (Repair)	3.726	Km	0	0	0	0
		Single pipe culvert (New)	2	Place				
		Earth road (Routine maintenance)	7	Km				
Kampong Trabaek	2006	Double pipe culvert (New)	1	Place	0	45,000,000	0	0
		Width restriction posts (New)	3	Place				
		Earth road (Repair)	3.5	Km				
		Single pipe culvert (New)	1	Place				
	2008	Earth road (Repair)	2.73	Km	0	0	0	0
		Earth road (Routine maintenance)	4	Km				
		Single pipe culvert (New)	2	Place				
Pratheath	2006	Earth road (Repair)	4.615	Km	0	50,000,000	0	0
		Width restriction posts (New)	4	Place				
	2007	Earth road (Repair)	1.563	Km	0	0	13,000,000	0
		Single pipe culvert (New)	23	Place				
		Earth road (Routine maintenance)	4.165	Km				
	2008	Single pipe culvert (New)	1	Place	0	0	0	3,000,000
		Earth road (Routine maintenance)	1.563	Km				
	2008	Canal (Repair)	1.42	Km	0	0	0	10,205,300
Prey Chhor	2006	Earth road (Repair)	1.9	Km	0	30,000,000	0	0
		Earth road (Routine maintenance)	2.35	Km				

Commune	Budget Year	Output	Quantity	Unit	Expenditure by year in Riels			
					2006	2007	2008	2009
	2007	Single pipe culvert (New)	4	Place	0	0	37,830,600	0
		Single pipe culvert (New)	19	Place				
		Earth road (Repair)	3.177	Km				
		Earth road (Routine maintenance)	4.25	Km				
	2008	Earth road (Routine maintenance)	3.177	Km	0	0	0	0
		Single pipe culvert (New)	4	Place				
		Earth road (Repair)	1.45	Km				

8.4.1.2 RPRP Projects in 2009

Commune	Output	Quantity	Unit	Budget (Riels)	Contract Date
Cham	Earth road (Routine maintenance)	1.63	Km	2,000,000	
Cheang Daek	Earth road (Routine maintenance)	1	Km	2,000,000	
Chrey	Earth road (Routine maintenance)	1	Km	3,000,000	
Kansoam Ak	Earth road (Routine maintenance)	2.84	Km	2,000,000	
Kou Khchak	Earth road (Routine maintenance)	2.88	Km	2,000,000	
Kampong Trabaek	Earth road (Routine maintenance)	1.5	Km	2,000,000	
Pratheat	Earth road (Routine maintenance)	1	Km	3,000,000	
Prey Chhor	Earth road (Routine maintenance)	1.45	Km	2,000,000	

8.4.2 Seth Korma

8.4.2.1 Seth Koma 2007

District	# Comm.	# Village	CCWC Operational cost	Events (# decided by commune)	CPS				Total
					# teacher	Budget for teachers	# of CPS shelter	Total cost (\$/ shelter)	
Ba Phnum	9	108	\$2,885	\$1,620	49	\$3,308	4	\$3,607	\$11,420
Kampong Trabaek	13	122	\$3,603	\$2,340	48	\$3,240	3	\$2,705	\$11,888
Kanhchriech	8	99	\$2,684	\$1,440	52	\$3,510	3	\$2,705	\$10,339
Preah Sdach	11	145	\$3,429	\$1,980	12	\$810	0	\$0	\$6,219
Prey Veng	11	138	\$2,149	\$990	0	\$0	0	\$0	\$3,139
Me Sang	8	118	\$1,704	\$720	0	\$0	0	\$0	\$2,424
Grand Total	60	730	\$16,455	\$9,090	161	\$10,868	10	\$9,017	\$45,429

Source: UNICEF

8.4.2.2 Seth Koma 2008

There are no Seth Korma projects being implemented in this district or province at this time.

8.4.2.3 Seth Koma 2009

Description		Baphnom	Kg. Trabek	Kanh Chreach	Preah Sdach	Prey Veng	Mesang	Kamchay Mea	Peam Chor	Kg. Leav	Pea Raing	Peam Ro	Sithor Kandal	Total
# Communes		9	13	8	11	11	8	8	10	8	11	8	11	116
# Vilages		108	122	99	145	138	118	116	50	44	84	40	60	1124
CCWC Ope. Costs	Admin Costs	\$1,728	\$2,326	\$1,559	\$2,177	\$2,142	\$1,647	\$1,701	\$1,575	\$1,276	\$1,872	\$1,256	\$1,752	\$21,011
	Support CCWC forum	\$378	\$546	\$0	\$462	\$462	\$336	\$0	\$0	\$0	\$0	\$0	\$0	\$2,184

District Data Book 2009: Development Plans and Projects

CPS	Support monthly allowance CPS teachers	\$2,903	\$2,700	\$3,443	\$1,485	\$338	\$0	\$0	\$0	\$0	\$0	\$0	\$0	\$10,868
	M& E	\$1,584	\$1,440	\$1,836	\$792	\$180	\$0	\$0	\$0	\$0	\$0	\$0	\$0	\$5,832
	Pre-school building	\$0	\$0	\$1,500	\$2,500	\$1,000	\$0	\$0	\$0	\$0	\$0	\$0	\$0	\$5,000
PE		\$360	\$540	\$900	\$180	\$0	\$0	\$0	\$0	\$0	\$0	\$0	\$0	\$1,980
BR		\$648	\$936	\$576	\$792	\$792	\$576	\$576	\$720	\$576	\$792	\$576	\$792	\$8,352
Joint Outreach Activities		\$648	\$936	\$576	\$792	\$792	\$576	\$576	\$720	\$576	\$792	\$576	\$792	\$8,352
Referrals for pregnant women and sick children		\$800	\$200	\$200	\$200	\$400	\$200	\$400	\$0	\$0	\$200	\$0	\$200	\$2,800
Discretionary fund		\$1,000	\$0	\$0	\$0	\$500	\$0	\$500	\$0	\$0	\$0	\$0	\$0	\$2,000
Village Mapping		\$1,200	\$0	\$0	\$0	\$650	\$0	\$500	\$0	\$0	\$0	\$0	\$0	\$2,350
Community Lead Total Sanitation (CLTS)	Montly meeting	\$0	\$0	\$0	\$4,302	\$6,066	\$2,372	\$0	\$981	\$0	\$0	\$0	\$0	\$13,721
	M&E of CLTS	\$0	\$0	\$0	\$1,008	\$1,449	\$630	\$0	\$252	\$0	\$0	\$0	\$0	\$3,339
	ODF	\$0	\$0	\$0	\$1,800	\$3,100	\$0	\$0	\$600	\$0	\$0	\$0	\$0	\$5,500
Total		\$11,213	\$9,624	\$10,590	\$16,490	\$17,871	\$6,337	\$4,253	\$4,848	\$2,428	\$3,656	\$2,408	\$3,536	\$93,252

SECTION D: SERVICES AND ORGANIZATIONS

9 Infrastructure

9.1 Length of and Expenditure on Roads in 2008, by District

Roads	PVG	Baphnom	Kam Chaymear	Kampong Trabek	Kanh Chreach	Mesang	Peam Chor
Length of paved road in the district	437	0	26	18	73	0	0
Length of unpaved reads in the district	1,129	n/a	417	n/a	0	145	145
Amount spent on constuction of roads in 2008 (\$)	-	n/a	n/a	n/a	n/a	n/a	n/a
Amount spent on repair and rehabilitation of roads in 2008 (\$)	1,266,755	99,416	110,082	221,065	65,354	76,928	82,059

Continue...

Roads	Peam Ro	Pear Rang	Prah Sdach	Svay Antor	Kampong Leav	Sithor Kandal	Prey Veng
Length of paved road in the district	30	91	21	36	5	137	n/a
Length of unpaved reads in the district	48	0	217	82	58	0	17
Amount spent on constuction of roads in 2008 (\$)	n/a	n/a	n/a	n/a	n/a	n/a	n/a
Amount spent on repair and rehabilitation of roads in 2008 (\$)	88,009	121,003	114,267	88,293	76,778	88,205	35,295

Note 1: Please note that these data are not necessarily complete or correct. The data are derived from government agencies at provincial and district level which used different recording systems, did not always have complete data or were, sometimes, less than willing to share their data.

Note 2: Please be aware that these data are incomplete due to the fact that the amounts for the construction, repair and rehabilitation recorded reflect only funds provided by the government, not the contributions by any other parties.

9.2 Scale of and Expenditure on Irrigation in 2008, by District

Irrigation	PVG	Baphnom	Kam Chaymear	Kampong Trabek	Kanh Chreach	Mesang	Peam Chor
Number of irrigation schemes operating in 2008	25 schemes + 1658km	1	6	3	25km	2	6
Total number of hectares under irrigation in dry season 2008	45,460	5,000	576	5,000	350	0	14,000
Total funds spent in 2008 on construction of irrigation systems (\$)	3,637,165	2,900,000	667,166	0	0	0	0
Total funds spent in 2008 on rehabilitation/repair of irrigation systems (\$)	246,175	12,220	0	9,585	0	0	17,664
Total funds spent in 2008 on operation and maintenance (\$)	n/a	n/a	n/a	n/a	n/a	n/a	n/a

Continue...

Irrigation	Peam Ro	Pear Rang	Prah Sdach	Svay Antor	Kampong Leav	Sithor Kandal	Prey Veng
Number of irrigation schemes operating in 2008	n/a	5km	3	99km	3	36km	1
Total number of hectares under irrigation in dry season 2008	n/a	7,264	7,500	3,982	1,229	559	n/a
Total funds spent in 2008 on construction of irrigation systems (\$)	29,999	0	0	0	0	40,000	0
Total funds spent in 2008 on rehabilitation/repair of irrigation systems (\$)	30,330	62,410	54,127	32,175	10,727	16,937	0
Total funds spent in 2008 on operation and maintenance (\$)	n/a	n/a	n/a	n/a	n/a	n/a	n/a

Note 1: Please note that these data are not necessarily complete or correct. The data are derived from government agencies at provincial and district level which used different recording systems, did not always have complete data or were, sometimes, less than willing to share their data.

Note 2: Please be aware that the data above are incomplete as these only reflect funds provided by the government, not the contributions by farmers or other parties.

9.3 Power Supply in 2008, by District

Electricity	PVG	Baphnom	Kam Chaymear	Kampong Trabek	Kanh Chreach	Mesang	Peam Chor
Total number of electricity connection to households	5,274	270	250	1,050	448	200	0
Total number of electricity connection to agencies, companies, organization	18	6	0	10	n/a	2	0
Total volume in KWh of electricity consumed last in 2008	369,600	n/a	n/a	360,000	n/a	9,600	0
total amount collected from users for consumed electricity (\$)	71,652	51,000	n/a	12,750	n/a	7,200	0
Per capita electricity consumption in 2008 in Kwh	2	12	n/a		n/a	4	0
Continue...							
Electricity	Peam Ro	Pear Rang	Prah Sdach	Svay Antor	Kampong Leav	Sithor Kandal	Prey Veng
Total number of electricity connection to households	n/a	1,830	78	852	0	296	n/a
Total number of electricity connection to agencies, companies, organization	n/a	n/a	n/a	n/a	0	n/a	n/a
Total volume in KWh of electricity consumed last in 2008	n/a	n/a	n/a	n/a	0	n/a	n/a
total amount collected from users for consumed electricity (\$)	n/a	n/a	702	0	0	0	n/a
Per capita electricity consumption in 2008 in Kwh	n/a	n/a	30	0	0	7,000	n/a

Note 1: Please note that these data are not necessarily complete or correct. The data are derived from government agencies at provincial and district level which used different recording systems, did not always have complete data or were, sometimes, less than willing to share their data.

District Data Book 2009: Services and Organizations

Note 2: *These data only record electricity provided by electricity companies and does not include homes powered by generators or batteries (for this information see Section B: General Profile, Part 1: General Information; table 1.3.1 and chart 1.3.4).*

Note 3: *In most provinces electricity is only provided through town-based networks*

Note 4: *Per capita consumption is calculated by dividing the total volume of electricity produced in 2008 by the number of people living in each district as per the 2008 census (for the provincial data it is calculated against the number of people living in the province)*

10 Health Facilities

Please note that the Operational District (health) boundaries are different to the administrative district boundaries. Therefore the data provided here shows the facilities, staff, NGOs etc in each Operational District within the province NOT the administrative district.

Acronyms

Com Cov	Commune Covered	MW2	Secondary Midwives
CPA	Complementary Package of Activities	NU1	Primary Nurse
Dr	Doctor	NU2	Secondary Nurse
FDH	Former District Hospital	OD	Operational District
HC	Health Center	Others	Other Staff
HC (NB)	Health Center no building	PHD	Provincial Health Department
HP	Health Post	Pop 04-05	Population Covered 2004 or 2005
MA	Medical Assistant	RH	Referral Hospital
MPA	Minimum Package of Activities	Vil Cov	Village Covered
MW1	Primary Midwives	VIL-HC	Distance from Village to Health Center

10.1 Health Facilities in the Province, by Operational District

Prey Veng	OD	RH	HC	HP
Kamchay Mear	1	1	11	
Kampong Trabek	1	1	11	
Mesang	1	1	10	
Neak Loeung	1	1	17	
Pea Reang	1	1	15	
Preah Sdach	1	1	9	
Prey Veng	1	1	17	
Total	7	7	90	0

10.2 Health Facilities and Staff in the province, by Operational District

This table shows health facilities, staff and coverage of health facilities in each operational district.

No	Facility Name	Type	Class	Dr	Ma	Nu2	Nu1	Mw2	Mw1	Others	Com Cov	Vil Cov	Pop. 04-05
Kamchay Mear													
1	Cheach	HC	MPA	0	0	1	3	0	1	0	1	26	11,289
2	Don Koeng	HC	MPA	0	1	2	3	1	2	0	2	19	10,999
3	Kanhchriech	FDH	MPA	1	2	1	5	0	2	5	2	15	12,511
4	Kouk Kong	HC	MPA	0	0	3	3	0	0	1	2	27	11,473
5	Krabau	HC	MPA	0	0	2	1	0	1	1	2	15	10,938
6	Kranhung	HC	MPA	0	0	1	2	1	1	1	1	19	12,473
7	Preal	HC	MPA	0	0	1	4	1	1	0	1	16	10,257
8	Seang Khveang	HC	MPA	0	1	1	2	0	1	0	2	17	12,344
9	Smaong Cheung	HC	MPA	0	0	1	3	0	2	0	1	13	11,393
10	Smaong Tbound	HC(NB)	None	0	0	0	2	0	1	0	1	20	11,775
Total:				1	4	13	28	3	12	8	15	187	115,452
Kampong Trabek													
1	Tnaot	HC	MPA	0	0	2	2	0	4	1	3	17	10,320
2	Cham	HC(NB)	None	0	0	1	1	0	1	0	1	10	11,574
3	Cheang Dek	HC(NB)	None	0	0	0	2	0	1	1	1	12	10,177
4	Kampong Trabek	HC	MPA	0	0	2	3	0	3	0	3	12	11,590
5	Kansaom Ak	HC(NB)	None	0	0	0	3	0	0	0	1	9	10,108
6	Kou Khchak	HC	MPA	0	0	0	2	0	1	0	3	14	11,966
7	Peam Montear	HC	MPA	0	0	1	1	0	1	1	1	11	10,050
8	Prasat	HC	MPA	0	2	0	1	1	1	0	1	9	11,613
9	Pratheath	HC(NB)	None	0	0	0	2	0	1	0	2	11	11,546
10	Prey Chhor	HC	MPA	0	0	1	4	0	1	0	2	14	15,284
11	Prey Poun	HC	MPA	0	0	1	3	0	2	0	2	15	12,103
Total:				0	2	8	24	1	16	3	20	134	126,331
Mesang													
1	Thkov	HC	MPA	0	0	0	2	0	3	0	2	15	13,135
2	Angkor Sar	HC(NB)	None	0	0	0	2	0	1	0	1	9	10,282

District Data Book 2009: Services and Organizations

No	Facility Name	Type	Class	Dr	Ma	Nu2	Nu1	Mw2	Mw1	Others	Com Cov	Vil Cov	Pop. 04-05
3	Boeng Preah	HC	MPA	0	0	0	2	0	2	1	1	14	13,851
4	Chi Phoch	HC	MPA	0	0	1	4	1	1	0	1	11	12,258
5	Chres	HC	MPA	0	0	2	2	0	1	0	1	19	15,174
6	Prey Khnes	HC	MPA	0	0	1	3	0	1	0	1	17	11,658
7	Prey Rumdeng	HC	MPA	0	0	1	2	0	1	0	2	11	14,302
8	Prey Toteung	HC	MPA	0	0	1	3	0	1	0	1	12	11,028
9	Svay Andaung	HC(NB)	None	0	0	1	1	0	1	0	3	13	9,366
10	Svay Chrum	HC	MPA	0	0	1	3	0	2	0	0	16	12,368
Total:				0	0	8	24	1	14	1	13	137	123,422
Neak Loeung													
1	Trapeang Srae	HC	MPA	0	0	1	2	0	3	0	2	10	11,448
2	Ba Baong	HC	MPA	0	1	1	3	2	0	0	2	6	8,402
3	Banlich Prasat	HC(NB)	MPA	0	0	1	6	0	2	0	1	6	6,521
4	Cheung Phnom	FDH	MPA	1	1	0	5	1	2	2	3	10	11,175
5	Kampong Soeng	HC(NB)	None	0	1	3	0	1	0	0	1	12	12,071
6	Lvea	HC(NB)	None	0	0	1	3	0	1	0	1	11	7,880
7	Peam Mean Chey	HC(NB)	None	0	0	1	4	1	3	0	1	5	6,496
8	Peam Ro	FDH	MPA	2	0	3	8	0	4	2	2	5	7,665
9	Preaek Khsay Kha	HC	MPA	0	4	1	4	3	2	2	3	8	17,490
10	Preaek Sambour	HC(NB)	None	0	1	0	4	0	1	1	3	9	12,185
11	Prek Neak Loeung	HC	MPA	1	1	0	8	0	2	1	2	6	8,857
12	Reaks Chey	HC	MPA	0	1	1	3	0	1	1	1	11	8,090
13	Roung Damrei	HC	MPA	0	1	2	3	0	2	0	1	12	9,276
14	Rumchek	HC	MPA	0	0	1	3	0	1	0	1	16	14,315
15	Sdau Kaong	HC	MPA	0	0	2	4	0	2	0	2	17	10,684
16	Speu Ka	HC(NB)	None	0	0	0	4	0	2	0	2	12	11,143
17	Speu Kha	HC(NB)	None	0	0	0	2	0	1	1	2	14	12,107
Total:				4	11	18	66	8	29	10	30	170	175,805
Pea Reang													
1	Svay Phluos	FDH	MPA	0	0	1	5	1	9	0	3	6	11,503
2	Chrey Khmum	HC	MPA	0	0	2	3	0	0	0	2	10	8,789

District Data Book 2009: Services and Organizations

No	Facility Name	Type	Class	Dr	Ma	Nu2	Nu1	Mw2	Mw1	Others	Com Cov	Vil Cov	Pop. 04-05
3	Kampong Popil	HC	MPA	0	1	2	2	1	1	0	1	9	12,399
4	Kampong Prang	HC	MPA	0	0	1	1	0	1	0	2	10	13,901
5	Kampong Russei	HC	MPA	1	0	1	3	0	1	0	2	10	15,490
6	Kanhchom	HC	MPA	1	0	0	0	0	1	0	1	9	12,012
7	Mesa Prachan	HC	MPA	0	1	1	3	0	0	0	2	8	10,366
8	Pnov	HC	MPA	0	0	1	3	0	1	0	2	9	8,915
9	Pou Ti	HC	MPA	0	0	4	1	0	2	0	3	13	15,412
10	Preaek Changkran	FDH	MPA	2	0	8	6	0	2	0	2	11	13,326
11	Prey Daeum Thnoeng	HC	MPA	1	1	1	3	0	3	0	2	8	12,232
12	Prey Pnoeu	HC	MPA	1	1	0	0	0	1	0	1	8	16,050
13	Prey Sralet	HC	MPA	0	0	1	3	1	0	0	1	12	12,452
14	Reab	HC	MPA	0	0	1	3	0	1	0	1	7	11,915
15	Roka	HC	MPA	0	1	0	2	0	3	0	1	9	14,682
Total:				6	5	24	38	3	26	0	26	139	189,444
Preah Sdach													
1	Rumlich	HC	MPA	0	1	3	1	0	2	0	1	6	7,260
2	Angkor Reach	HC	MPA	0	0	0	4	1	0	0	1	17	11,424
3	Banteay Chakrei	HC	MPA	0	0	1	1	0	0	0	1	20	14,289
4	Boeng Daol	HC(NB)	None	0	0	0	1	0	0	0	1	11	11,218
5	Chey Kampok	HC	MPA	0	0	1	2	0	1	1	1	12	9,834
6	Kampong Prasat	HC(NB)	None	0	0	0	3	0	0	0	3	16	16,068
7	Preah Sdach	HC(NB)	None	0	0	0	2	0	0	0	1	13	12,032
8	Reathor	HC	MPA	0	0	1	2	0	1	0	2	9	11,799
9	Russei Srok	HC(NB)	None	0	0	0	3	0	0	0	2	13	14,389
Total:				0	1	6	19	1	4	1	13	117	108,313
Prey Veng													
1	Sena Reach Otdam	HC	MPA	0	0	0	2	0	1	1	1	18	11,888
2	Angkor Tret	HC(NB)	None	0	0	1	2	1	1	2	1	13	8,964
3	Chea Khlang	HC	MPA	0	1	2	4	0	1	0	2	11	9,777
4	Chong Ampil	HC(NB)	None	0	0	2	3	1	1	0	3	17	15,284
5	Chrey	HC	MPA	0	0	3	2	0	1	1	1	13	10,343

No	Facility Name	Type	Class	Dr	Ma	Nu2	Nu1	Mw2	Mw1	Others	Com Cov	Vil Cov	Pop. 04-05
6	Damrei Puon	HC(NB)	None	0	0	1	4	2	0	1	1	17	9,985
7	Kampong Leav	HC	MPA	0	3	1	2	2	0	0	2	13	18,529
8	Kdoeng Reay	HC	MPA	0	1	2	3	1	0	0	2	16	14,421
9	Mebonn	HC	MPA	0	2	2	2	0	3	2	2	15	12,511
10	Pean Rong	HC	MPA	0	0	2	1	1	1	0	1	21	14,446
11	Po Rieng	HC(NB)	None	0	0	1	2	0	1	1	1	4	6,406
12	Popoes	HC	MPA	0	1	2	6	0	2	0	2	9	10,890
13	Preaek Chrey	HC(NB)	MPA	0	0	0	4	0	1	0	2	12	14,105
14	Prey Kandieng	HC	MPA	0	0	0	4	1	2	0	2	9	15,239
15	Samraong	HC(NB)	None	0	0	0	4	0	1	2	1	14	9,411
16	Svay Antor	FDH	MPA	0	1	4	3	2	2	1	2	16	15,468
17	Teuk Thla	HC(NB)	None	0	0	2	2	0	2	0	1	18	9,403
Total:				0	9	25	50	11	20	11	27	236	207,070
Total All				11	32	102	249	28	121	34	144	1120	#####

Source: MEDiCAM – Infrastructure - (http://www.medicam-cambodia.org/hsi/health_system/srch/index.asp?cboLcn=6&cmdSearch=Search&cboCHName=&cboType=)

10.3 Deliveries in 2007 in the Province, by Operational District

OD	Deliveries	Deliveries at home		Deliveries	Total deliveries	Total deliveries
	at HC	By Health Staff	ByTBAs	at RH	by Health Staff	by health staff and TBAs
Kamchay Mear	116	625	1237	20	761	1998
Kampong Trabek	32	692	1874	140	864	2738
Mesang	206	289	1882	115	610	2492
Neak Loeung	222	1581	1888	120	1923	3811
Peareang	2559	40	588	36	2635	3223
Preah Sdach	852	22	1523	39	913	2436
Prey Veng	267	1555	2249	193	2015	4264
<i>Sub-total</i>	4254	4804	11241	663	9721	20962

Source: MoH, Annual Statistics 2007

11 Education²

11.1 Schools, Classes, Students, Staff, for for all levels, for 2007/2008 by District

District	Number of Schools	Disadv. Schools	Number of Classes	Classes in Pagoda	Enrollment		Repeaters		Teaching Staff		Non-Teaching Staff		Total Staff	
					Total	Girl	Total	Girl	Total	Female	Total	Female	Total	Female
Ba Phnom	70	0	606	5	21,282	9,870	2,080	863	634	240	159	27	793	267
Kamchay Mear	45	0	479	2	20,345	9,269	2,009	792	306	60	90	12	396	72
Kampong Leav	47	0	426	3	14,437	6,544	970	400	504	247	248	111	752	358
Kampong Trabek	72	1	732	3	29,892	13,742	3,079	1,401	592	171	173	34	765	205
Kanhchreach	50	0	381	1	14,855	6,891	1,401	615	291	89	97	12	388	101
Mesang	68	0	691	4	27,820	12,165	2,724	1,143	463	73	152	8	615	81
Peam Chor	46	3	386	8	15,856	7,338	2,140	925	231	41	83	10	314	51
Peam Ror	46	1	423	0	15,133	7,131	1,221	492	512	230	134	28	646	258
Pearaing	80	1	706	11	27,076	12,525	2,811	1,138	649	203	173	17	822	220
Preah Sdech	83	2	750	4	29,858	13,654	4,115	1,774	491	177	183	21	674	198
Prey Veng	65	0	541	7	21,496	9,911	1,367	516	492	155	136	19	628	174
Sithor Kandal	55	0	382	9	15,170	6,842	1,241	509	335	81	61	3	396	84
Whole Province	727	8	6,503	57	253,220	115,882	25,158	10,568	5,500	1,767	1,689	302	7,189	2,069
- Urban Area	47	0	426	3	14,437	6,544	970	400	504	247	248	111	752	358
- Rural Area	680	8	6,077	54	238,783	109,338	24,188	10,168	4,996	1,520	1,441	191	6,437	1,711

11.2 Characteristics of Schools and School Principals for 2007/2008 by Commune

Commune	Number of Schools				2 - Shift	Floating	Schools	Attached	Schools Without			Characteristics of School Principals (Incharge)			
	Pre-Sch	Primary	College	Lycee	Schools	Schools	in Pagoda	Pre-Sch	Water Sup.	Latrine		Avg. Age	Avg. Service	U.Sec+ Ed.	Female
Ansaong	0	2	0	0	2	0	0	0	0	0		46.8	23.0	0	0
Cham	0	5	1	0	5	0	0	0	3	3		52.8	25.8	0	1
Cheang Daek	0	5	1	0	6	0	1	0	0	1		45.8	22.2	2	0

² All the data for section 12 comes from the Ministry of Education, Youth and Sport (MoEYS)

Commune	Number of Schools				2 - Shift	Floating	Schools	Attached	Schools Without		Characteristics of School Principals (Incharge)			
	Pre-Sch	Primary	College	Lycee	Schools	Schools	in Pagoda	Pre-Sch	Water Sup.	Latrine	Avg. Age	Avg. Service	U.Sec+ Ed.	Female
Chrey	0	3	1	0	3	0	1	0	0	1	56.4	25.5	0	0
Kansoam Ak	0	4	0	0	3	0	0	0	0	0	56.7	27.3	0	0
Kou Khchak	0	8	1	0	9	0	0	0	1	1	44.0	19.6	2	0
Kampong Trabaek	1	5	1	0	4	0	0	1	1	2	52.8	24.3	1	0
Peam Montear	0	6	2	0	6	0	2	0	3	2	45.7	20.4	0	1
Prasat	3	4	0	1	5	0	0	3	1	1	54.7	27.1	1	0
Pratheat	0	3	1	0	3	0	0	0	1	1	56.7	26.5	0	1
Prey Chhor	3	3	1	0	2	0	0	3	2	2	50.4	25.0	0	5
Prey Poun	0	2	0	1	3	0	0	0	1	0	52.5	26.0	1	1
Thkov	0	4	0	0	3	0	0	0	1	1	51.4	22.8	1	0

11.3 Enrolment by Level of Education, 2006/2007 by Commune

Commune	School	Pre school		Primary School		Lower Secondary School		Upper Secondary School		Enrolment	
		Total	Female	Total	Female	Total	Female	Total	Female	Total	Female
Ansaong	2	0	0	1196	577	0	0	0	0	1196	577
Cham	6	0	0	2637	1236	531	243	0	0	3168	1479
Cheang Daek	6	0	0	2367	1116	569	245	0	0	2936	1361
Chrey	4	0	0	999	490	110	32	0	0	1109	522
Kansoam Ak	4	0	0	1973	929	0	0	0	0	1973	929
Kou Khchak	9	0	0	3463	1616	522	197	0	0	3985	1813
Kampong Trabaek	7	63	24	1946	922	455	200	0	0	2464	1146
Peam Montear	8	0	0	2183	1014	359	142	0	0	2542	1156
Prasat	8	128	71	2408	1213	934	358	841	279	4311	1921
Pratheat	3	0	0	1927	882	451	163	0	0	2378	1045
Prey Chhor	7	145	80	1483	680	232	84	0	0	1860	844
Prey Poun	3	0	0	1460	686	535	235	404	117	2399	1038
Thkov	4	0	0	1444	690	0	0	0	0	1444	690

11.4 Enrolment by Level of Education, 2007/2008 by Commune

Commune	School	Pre school		Primary School		Lower Secondary School		Upper Secondary School		Enrolment	
		Total	Female	Total	Female	Total	Female	Total	Female	Total	Female
Ansaong	2	0	0	1025	517	0	0	0	0	1025	517
Cham	6	0	0	2300	1080	547	236	0	0	2847	1316
Cheang Daek	6	0	0	2282	1083	606	248	0	0	2888	1331
Chrey	4	0	0	1001	484	165	59	0	0	1166	543
Kansoam Ak	4	0	0	1691	833	0	0	0	0	1691	833
Kou Khchak	9	0	0	3179	1488	587	245	0	0	3766	1733
Kampong Trabaek	7	63	37	1865	888	477	216	0	0	2405	1141
Peam Montear	8	0	0	1946	904	298	131	0	0	2244	1035
Prasat	8	127	57	2246	1075	1029	436	1050	356	4452	1924
Pratheat	4	0	0	1822	845	487	178	0	0	2309	1023
Prey Chhor	7	149	71	1288	622	306	120	0	0	1743	813
Prey Poun	3	0	0	1262	622	445	191	412	138	2119	951
Thkov	4	0	0	1237	582	0	0	0	0	1237	582

11.5 Aspects of Enrolment for 2007/2008 by Commune

Commune	% Repeaters (Total)			% Over-age Enrollment (Total)			% Repeaters (Girl)			% Over-age Enrollment (Girl)		
	Primary	L.Sec.	U.Sec.	Primary	L.Sec.	U.Sec.	Primary	L.Sec.	U.Sec.	Primary	L.Sec.	U.Sec.
Ansaong	6.5	0.0	0.0	22.7	0.0	0.0	7.0	0.0	0.0	23.2	0.0	0.0
Cham	18.7	0.0	0.0	25.7	23.4	0.0	20.0	0.0	0.0	24.2	22.0	0.0
Cheang Daek	14.1	0.0	0.0	21.0	24.4	0.0	13.4	0.0	0.0	20.1	30.2	0.0
Chrey	15.2	0.0	0.0	21.4	44.8	0.0	13.4	0.0	0.0	20.7	33.9	0.0
Kansoam Ak	14.8	0.0	0.0	9.4	0.0	0.0	15.7	0.0	0.0	9.0	0.0	0.0
Kou Khchak	11.4	0.0	0.0	15.3	42.4	0.0	11.4	0.0	0.0	15.5	42.9	0.0
Kampong Trabaek	14.6	1.5	0.0	21.6	45.1	0.0	13.6	0.9	0.0	19.9	41.7	0.0
Peam Montear	6.4	0.0	0.0	21.2	43.6	0.0	6.6	0.0	0.0	19.9	40.5	0.0
Prasat	12.9	0.9	5.0	24.5	0.2	5.0	11.9	0.9	3.1	24.8	0.0	3.1
Pratheat	11.1	0.4	0.0	35.3	61.2	0.0	11.0	0.0	0.0	32.9	52.2	0.0
Prey Chhor	17.1	0.0	0.0	19.7	32.0	0.0	12.4	0.0	0.0	20.3	25.0	0.0

Commune	% Repeaters (Total)			% Over-age Enrollment (Total)			% Repeaters (Girl)			% Over-age Enrollment (Girl)		
	Primary	L.Sec.	U.Sec.	Primary	L.Sec.	U.Sec.	Primary	L.Sec.	U.Sec.	Primary	L.Sec.	U.Sec.
Prey Poun	13.0	0.0	6.8	11.3	26.3	36.7	11.3	0.0	15.9	13.5	26.2	34.1
Thkov	10.1	0.0	0.0	20.5	0.0	0.0	8.6	0.0	0.0	19.6	0.0	0.0

11.6 School Buildings for all schools in the District for 2007/2008, by Commune

Commune	Total Number of		Concrete/Brick Structure		Wooden Structure		Bamboo Structure		New Buildings		Buildings Without Good		
	Buildings	Rooms	Buildings	Rooms	Buildings	Rooms	Buildings	Rooms	Repaired	Constructed	Floor	Roof	Wall
Ansaong	6	28	6	28	0	0	0	0	0	0	0	0	0
Cham	16	64	14	56	2	8	0	0	0	0	3	2	3
Cheang Daek	15	60	11	49	2	6	2	5	3	0	5	1	5
Chrey	7	33	7	33	0	0	0	0	0	1	1	0	0
Kansoam Ak	10	43	9	40	1	3	0	0	0	0	1	0	1
Kou Khchak	19	71	17	67	2	4	0	0	0	3	4	3	3
Kampong Trabaek	13	50	10	42	2	3	1	5	0	2	3	0	3
Peam Montear	11	43	8	36	3	7	0	0	0	1	4	2	3
Prasat	21	101	17	82	4	19	0	0	0	2	2	5	2
Pratheat	12	49	6	28	5	18	1	3	0	0	5	0	5
Prey Chhor	10	56	10	56	0	0	0	0	0	3	0	1	1
Prey Poun	10	47	7	36	3	11	0	0	0	0	3	1	2
Thkov	10	40	9	39	1	1	0	0	0	0	0	0	0

11.7 Conditions of Classrooms and Existence of Separate School Office and Library, by Commune

Commune	Number of Class rooms	Number of Classrooms			Classrooms Without Good			Number of Furniture needed				Schools with Separate	
		in Pagoda	New Repaired	New Constr.	Floor	Roof	Wall	Desks	Chairs	Black-board	Teacher Table	Office	Library
Ansaong	20	0	0	0	0	0	0	0	0	0	0	2	2
Cham	51	0	0	0	13	10	13	89	89	3	3	4	3
Cheang Daek	48	1	3	0	20	1	9	20	20	4	7	5	1

Commune	Number of Class rooms	Number of Classrooms			Classrooms Without Good			Number of Furniture needed				Schools with Separate	
		in Pagoda	New Repaired	New Constr.	Floor	Roof	Wall	Desks	Chairs	Black-board	Teacher Table	Office	Library
Chrey	26	0	0	5	3	0	0	0	0	0	0	4	2
Kansoam Ak	29	0	0	0	5	0	3	1	1	0	1	3	1
Kou Khchak	59	0	0	12	12	14	9	50	46	3	15	5	1
Kampong Trabaek	45	0	0	6	8	0	6	40	40	5	14	3	2
Peam Montear	36	2	0	2	18	8	9	145	145	7	16	5	0
Prasat	82	0	0	9	6	18	6	0	0	0	0	5	3
Pratheat	39	0	0	0	11	0	11	0	0	0	4	3	2
Prey Chhor	38	0	0	12	0	4	4	0	0	0	0	2	2
Prey Poun	30	0	0	0	15	7	10	86	0	3	0	3	3
Thkov	26	0	0	0	0	0	0	3	30	0	4	3	2

11.8 Community Participation and Financing across all schools in the District for 2007/2008 by Commune

Commune	Parent Association				Comm. Teachers	Teaching Monks	PAP Fund (Riel)		Number of Schools Obtaining Funds from				
	Exists	Held Meet	Total	Female			per Student	per School	Sch. Income	Community	Gvt. For building	Abroad	IOs/NGOs
Ansaong	2	2	13	3	0	0	4,707	2,814,500	0	0	0	0	0
Cham	6	6	8	2	0	0	6,503	3,433,333	0	1	0	0	0
Cheang Daek	6	6	13	3	0	0	5,638	2,669,200	0	0	0	1	0
Chrey	4	4	11	2	0	0	7,018	1,945,750	0	0	0	0	0
Kansoam Ak	4	4	7	2	0	0	6,075	2,996,250	0	0	0	0	0
Kou Khchak	8	7	13	6	0	0	8,839	4,022,938	0	2	1	1	0
Kampong Trabaek	5	4	13	1	0	0	10,262	4,106,500	0	1	0	0	0
Peam Montear	7	7	11	1	0	0	9,849	3,129,500	1	0	1	0	0
Prasat	6	5	8	2	0	0	12,319	8,588,533	0	1	0	0	0
Pratheat	3	3	15	1	0	0	7,026	5,569,667	0	1	0	0	0
Prey Chhor	4	4	19	2	0	0	10,736	3,682,600	0	2	0	0	0
Prey Poun	3	3	12	4	0	0	10,989	8,787,667	0	0	0	0	0
Thkov	4	4	11	3	0	0	7,746	2,796,250	0	0	0	0	0

11.9 Percentage Student Flow Rates and Graduation by level 2006/2007, by Commune

Commune	Primary Level (Grades 1-6)			Lower Secondary Level (Grades 7-9)			Upper Secondary Level (Grades 10-12)			Successful Candidates		
	Promotion	Repetition	Dropout	Promotion	Repetition	Dropout	Promotion	Repetition	Dropout	Grade 6	Grade 9	Grade 12
Ansaong	74.7	5.6	19.7	0.0	0.0	0.0	0.0	0.0	0.0	142	0	0
Cham	69.5	16.3	14.1	68.2	0.0	31.8	0.0	0.0	0.0	248	59	0
Cheang Daek	82.2	13.6	4.2	77.9	0.0	22.1	0.0	0.0	0.0	261	83	0
Chrey	83.3	15.2	1.5	79.1	0.0	20.9	0.0	0.0	0.0	123	0	0
Kansoam Ak	65.1	12.7	22.3	0.0	0.0	0.0	0.0	0.0	0.0	177	0	0
Kou Khchak	73.1	10.5	16.4	67.0	0.0	33.0	0.0	0.0	0.0	373	56	0
Kampong Trabaek	73.3	14.0	12.7	80.2	1.5	18.2	0.0	0.0	0.0	179	85	0
Peam Montear	77.5	5.7	16.9	65.2	0.0	34.8	0.0	0.0	0.0	207	59	0
Prasat	78.8	12.0	9.2	79.7	1.0	19.4	72.2	6.2	21.6	273	208	89
Pratheat	78.7	10.5	10.8	72.3	0.4	27.3	0.0	0.0	0.0	231	63	0
Prey Chhor	66.3	14.8	18.9	78.4	0.0	21.6	0.0	0.0	0.0	180	26	0
Prey Poun	65.5	11.2	23.3	64.5	0.0	35.5	60.6	6.9	32.4	56	72	23
Thkov	72.5	8.7	18.8	0.0	0.0	0.0	0.0	0.0	0.0	176	0	0

12 Staff and Resources at the District

This chapter presents data from the District Information System, collected around the middle of 2009 unless otherwise specified.

12.1 District Councilors elected in 2009

Name	Sex	Year of Birth	Function	Phone
ប៊ូ សារូ	M	0	Chairperson of The Council	016-952 732
ប៊ុល ឆន	M	0	Councillor	
សឹម ឆន់	M	0	Councillor	016-728 430
ម៉ៅ សារឹម	M	0	Councillor	016-555 395
សៅ សំឡើង	M	0	Councillor	016-331 933
ប៉ែន សុវិទ្ធី	M	0	Councillor	016-566 741
ឡេង សាខន	M	0	Councillor	015-042 117
ឡាច សុខន	M	0	Councillor	015-676 980
ញ៉ែម ណូណារ៉ា	M	0	Councillor	011-932 700
ព្រាប សុិន	M	0	Councillor	016-717 816
ជេត សាត	M	0	Councillor	016-542 022
ហង់ សារ៉ិន	M	0	Councillor	016-545 146
ហង្ស ថាន	F	0	Councillor	099-545 418
ជា ទូច	M	0	Councillor	016-470 340
ឡុង ផារី	M	0	Councillor	012-723 844
ប៉ែន សំអូន	M	0	Councillor	085-297 057
យោគ យ៉េង	M	0	Councillor	017-236 057
យឹម សំអឿន	M	0	Councillor	016-959 233
ឥន សុត	M	0	Councillor	016-791 647

12.2 Committees of the Council

Please note at the time of producing the district data books the composition of the committees was not known for all district councils and therefore data were not available for 13.2.1, 13.2.2, 13.2.3.

12.2.1 Technical Facilitation Committee

12.2.2 Women's and Children's Affairs Committee

12.2.3 Procurement Committee

12.3 Board of Governors

Name	Sex	DoB	Function	Salary Level	Body	Phone
ចាន់ រ៉ាន់	M	0	District Governor	ក.៣.១០	High Ranking Civil Servant	016-744 908
ស្រី ឈុនសី	M	0	District Deputy Governor	ខ.១.៤	Medium Civil Servant	016-387 377
តឹក ប៊ូរី	M	0	District Deputy Governor	ខ.៣.៤	Medium Civil Servant	016-736 409
ម៉ៅ ធីនា	F	0	District Deputy Governor	ឃ.២.៣	Administrative Agent	015-607 559
សេង ធា	M	0	District Deputy Governor		Policeman	099-730 510

12.4 Offices under Sala Krong, Sala Srok and Sala Khan

Office Name	Chief		Deputy Chief		No. of Staff				Office Area (m2)	No of vehicle (public or program)	
					State		Contract			vehicle	moto
	M	F	M	F	M	F	M	F			
District/ Khan Cabinet	1	0	1	0	28	0	1	0	323	0	0
Adminnistration Office	0	0	1	0	0	0	0	0	0	0	0
Economy Office	1	0	1	0	0	0	0	0	0	0	0
Social Affair Office	1	0	0	0	0	0	0	0	0	0	0

12.5 Municipality/District/Khan line offices

Office Name	Chief		Deputy Chief		No. of Staff				Office Area (m2)	No of vehicle (public or program)	
					State		Contract			vehicle	moto
	M	F	M	F	M	F	M	F			
District/ Khan Police Headquarter	1	0	5	0	131	0	0	0	81	0	15
District/ Khan Military Police Headquarter	1	0	2	6	6	0	0	0	0	0	0
District/ Khan Military Subregion	1	0	1	0	12	0	0	0	14	0	0
Planning Office	1	0	0	0	1	0	0	0	0	0	0
Rural Development Office	1	0	0	0	0	0	0	0	0	0	0
Women Affairs Office	1	0	0	0	1	0	0	0	0	0	1
Environment Office	1	0	0	0	1	0	0	0	0	0	0
Education Office	1	0	2	0	15	0	0	0	108	0	1
District/ Khan Operational Office	1	0	3	0	94	0	0	0	3,379	1	18
Agriculture Office	1	0	1	0	0	0	11	0	135	0	5
Social Affairs Office	1	0	2	0	2	0	0	0	0	0	0
Culture Office	1	0	1	0	2	0	0	0	0	0	0
Cult and Religion Office	1	0	0	0	0	0	0	0	0	0	0
Information Office	1	0	0	0	3	0	0	0	0	0	0
Public Work Office	1	0	0	0	0	0	0	0	68	0	0
Lan Management Office	1	0	0	0	3	0	0	0	64	1	0
Tax Unit	0	0	1	0	1	0	0	0	36	0	0

12.6 Properties and Equipment of District Administration

12.6.1 Buildings

Description	Unit	Number	Remark
Office building type			
- Concrete	building	1	
- Wood	building	0	
- Mixed	building	0	
Total floor space	m2		
- Concrete	m2	323	
- Wood	m2	0	
- Mixed	m2	0	
Building condition			
- Concrete	%	100	
- Wood	%	0	
- Mixed	%	0	
Office reserved land area	m2	0	
Total office land area	m2	12,726	

12.6.2 Means of Transport available at the District Administration

Description	Unit	Number	Remark
Vehicle (type, size and condition)	Vehicle	0	
Motorcycle (type, size and condition)	Motor	0	

12.6.3 Equipment in District Offices

Description	Unit	Number	Remark
Generator	per set	1	
Photocopy machine at the office	per set	0	
Private photocopy machine at the district town	place	2	
Telephone network (mobile line service)	network	4	012 011 016 097
Telephone network (land line service)	network	0	
Fax (include Fax number)	per set	0	
Computer	per set	1	
Printer	per set	1	
Scanner	Per set	0	
Number of computers those can access Internet and email services in the municipality/ district/khan office (including the technical line offices (please provide the email address)	set	0	
Typewriters (including the technical line offices)	per set	3	
Staff of Municipality/district/khan office can use computer	person	3	

12.6.4 Equipment and facilities at the District Town

Description	Unit	Number	Remark
Availability of electricity at noon	Nr Hours	0	
Private internet and email services in the municipality/ district/khan town.	place	0	

12.7 Registered Revenue of the District Administration in 2008³

Sources of Revenue	Revenue Collecting Agency	Estimated annual revenue (In Riels)
Shopping Store	District/ Khan Taxation Unit	5,430,000
Patent Fee	District/ Khan Taxation Unit	5,430,000
Transportation Tax	District/ Khan Taxation Unit	55,575,000
Turn Over Tax	District/ Khan Taxation Unit	24,668,000
Fine	District/ Khan Taxation Unit	25,500
Selling Documents	District/ Khan Taxation Unit	295,600
Slaughter Hosue	District/ Khan Taxation Unit	714,000
Public Lightening Tax	District/ Khan Taxation Unit	511,200

12.8 Services in the District

12.8.1 Public Sector Services

Type of Infrastructure/services	Unit	Number	
		Public	Private
Schools			
Pre-school	room	10	0
Primary School	room	468	0
Secondary school	room	85	0
High School	room	61	0
University	room		

³ Please note that the data in this table are at best estimates. If the table appears blank it does not mean there is no revenue, just that the data have not been recorded/entered.

Type of Infrastructure/services	Unit	Number	
		Public	Private
Health			
Health post	place		
Health center	place		
Referral Hospital	bed		

12.9 Civil Society Organizations active in the District

12.9.1 NGOs, Associations, Programs and Projects

Name	Abbr.	Sector Activities	No. of Target Communes	No. of Target Villages	Office in District
PADAX	None	មិនមាន	0	0	Yes
chethor	None	មិនមាន	0	0	Yes
NA	None	មិនមាន	0	0	Yes
HCC	None	មិនមាន	0	0	Yes
RED	None	មិនមាន	0	0	Yes
CDAC	None	មិនមាន	0	0	Yes
NA	None	មិនមាន	0	0	Yes
NA	None	មិនមាន	0	0	Yes
IFAD	None	មិនមាន	0	0	Yes
SCA	None	មិនមាន	0	0	Yes
CERE	None	មិនមាន	0	0	Yes
ODOV	None	មិនមាន	0	0	Yes
Australy save the Chidren	None	មិនមាន	0	0	Yes
Red Cross	None	មិនមាន	0	0	Yes
Chidren right Program	None	មិនមាន	0	0	Yes
NA	None	មិនមាន	0	0	Yes
Social Fundation	None	មិនមាន	0	0	Yes
NA	None	មិនមាន	0	0	Yes
UNICEF	None	មិនមាន	0	0	Yes

12.9.2 Political Parties active in the Municipality, District and Khan

Name	Abbr.	Office in District
Cambodian People Party	CPP	Yes
FUNCINPEC Party	FUNCINPEC	Yes
NRP	NRP	Yes
SAM RAINSY Party	Sam Rainsy Party	Yes

12.10 Private Sector Organizations

12.10.1 Registered Companies in 2008, by District

On private sector at commune and/or district level	PVG	Baphnom	Kam Chaymear	Kampong Trabek	Kanh Chreach	Mesang	Peam Chor
Business and Companies							
Number of registered agricultural enterprises (except family farms)	1	0	0	0	0	1	0
Number of registered shops, restaurants, transporters and other services	483	20	36	n/a	37	n/a	15
Number of manufacturing companies	5	0	0	0	0	0	0
Number of registered forestry enterprises	2	1	0	1	0	0	0
Number of registered mining companies	-	0	0	0	0	0	0
Number of financial institutions	37	4	2	3	0	3	1
Number of other commercial institutions	4	0	0	0	0	0	0
Estimated number of informal enterprises (not registered)	16	n/a	n/a	n/a	n/a	n/a	n/a
Employment							
Number of people employed in 2008 by companies or any other enterprises	26,388	n/a	4,149	n/a	2,894	n/a	1,639
Investment							
Amount invested in 2008 by private sector (\$)	25,519	22,519	n/a	n/a	n/a	n/a	n/a
Market							
Number of markets operating at least weekly	45	3	3	2	4	1	2

Continue...

On private sector at commune and/or district level	Peam Ro	Pear Rang	Prah Sdach	Svay Antor	Kampong Leav	Sithor Kandal	Prey Veng
Business and Companies							
Number of registered agricultural enterprises (except family farms)	0	0	0	0	0	0	0
Number of registered shops, restaurants, transporters and other services	25	208	n/a	61	n/a	80	1
Number of manufacturing companies	5	0	0	0	0	0	n/a
Number of registered forestry enterprises	0	0	0	0	0	0	n/a

On private sector at commune and/or district level	Peam Ro	Pear Rang	Prah Sdach	Svay Antor	Kampong Leav	Sithor Kandal	Prey Veng
Number of registered mining companies	0	0	0	0	0	0	n/a
Number of financial institutions	5	0	4	6	0	3	6
Number of other commercial institutions	1	0	0	1	0	0	2
Estimated number of informal enterprises (not registered)	n/a	n/a	n/a	16	n/a	n/a	n/a
Employment							
Number of people employed in 2008 by companies or any other enterprises	3,107	7,348	n/a	2,334	1,054	3,863	n/a
Investment							
Amount invested in 2008 by private sector (\$)	n/a	n/a	n/a	n/a	n/a	n/a	n/a
Market							
Number of markets operating at least weekly	2	19	n/a	3	2	3	1

Note: These data are not comprehensive as different companies and business are registered with different departments and not all departments were able or willing to provide detailed information. The number of informal enterprises reflects a rough estimate, made at provincial level and could not be verified.

Source: Unofficially collected at Provincial Level

12.10.2 Farmers in 2008, by District

Credit	PVG	Baphnom	Kam Chaymea r	Kampong Trabek	Kanh Chreach	Mesang	Peam Chor
Volume of credit provided to farmers in 2008 (\$)	36,362,005	2,197,399	2,540,437	5,658,120	2,990,941	1,856,825	2,332,913
Number of farmers receiving credit in 2008	79,485	9,042	2,898	11,817	13,385	6,843	6,711
volume of credit provided to companies in 2008 (\$)	-	n/a	n/a	n/a	n/a	n/a	n/a

Continue...

Credit	Peam Ro	Pear Rang	Prah Sdach	Svay Antor	Kampong Leav	Sithor Kandal	Prey Veng
Volume of credit provided to farmers in 2008 (\$)	3,488,471	3,387,519	3,285,808	2,759,765	3,780,549	2,083,258	0
Number of farmers receiving credit in 2008	1,867	2,787	10,193	4,382	7,486	2,074	0
volume of credit provided to companies in 2008 (\$)	n/a	n/a	n/a	n/a	n/a	n/a	n/a

Note: Please note that these data are not necessarily complete or correct. The data are derived from government agencies at provincial and district level which used different recording systems, did not always have complete data or were, sometimes, less than willing to share their data.

Source: Unofficially collected at Provincial Level

SECTION E: POVERTY DATA

13 Data on Poverty

13.1 Predicted Poverty Rates for 2009, by commune

The **Predicted Family Poverty Rate** is based on a statistical model (robust multilevel mixed effect regression) at village level developed by the NCDD M&E Unit and uses CDB data for making an estimate of the predicted poverty rate (this is: *the portion of total families in the district or commune who are expected to be poor*) for the following year using current year data.

The basis for this predicted poverty rate also uses IDPoor (a project of the Ministry of Planning with technical assistance provided by GTZ) data

Commune	2004	2009
Ansaong	34.50%	28.10%
Cham	36.40%	30.30%
Cheang Daek	39.20%	34.50%
Chrey	35.70%	26.40%
Kansoam Ak	35.60%	30.70%
Kou Khchak	36.10%	31.30%
Kampong Trabaek	34.10%	27.20%
Peam Montear	38.40%	34.10%
Prasat	28.60%	23.10%
Pratheat	35.50%	28.90%
Prey Chhor	33.50%	27.30%
Prey Poun	35.60%	29.30%
Thkov	29.90%	24.10%

13.2 Poverty data from survey

13.2.1 Identification of Poor Households Program (IDPoor)

The Ministry of Planning IDPoor Program has developed standardized Procedures for Identification of Poor Households in rural areas. These Procedures are implemented using a participatory and consultative process by sub-national government structures and community representatives.

The IDPoor Program is managed by the Ministry of Planning (MOP), in cooperation with the Ministry of Interior's Department of Local Administration (DOLA). The program is supported by the Federal Republic of Germany, with technical assistance provided by German Technical Cooperation (GTZ). In 2009, AusAID also provided funding support to the Program.

Objective

The IDPoor Program aims to implement the Procedures for Identification of Poor Households in rural areas as widely as possible, in order to provide data on the level of poverty of areas and households that can be used by a large range of institutions and organizations for targeting services and development assistance to poor areas and poor households.

Coverage: During 2007, 2008 and 2009 the IDPoor Procedures have been implemented in 18 provinces (with partial or complete coverage), covering a total of around 7000 rural villages. The MOP and a number of NGO partners who are Health Equity Fund Operators have collaborated in collecting this data from different areas.

Categorization: Identified poor households are classified under two poverty categories: Poor Level 1 (very poor), and Poor Level 2 (poor). Households are classified based on data collected using a standard questionnaire, together with consideration by villagers of these households' special circumstances.

Further information: Please go to the IDPoor Program webpage at www.mop.gov.kh/Projects/IDPoor/tabid/154/Default.aspx

This District has not yet been covered by IDPoor